



ASPENDOS

KLA 217 Klasik Arkeoloji Kazıları
Prof. Dr. Veli Köse

Veli Köse
Ankara Üniversitesi, Arkeoloji Bölümü
Klasik Arkeoloji Anabilim Dalı



KLA 217 Klasik Arkeoloji Kazıları
Prof. Dr. Veli Köse



- Home
- Sites/Buildings
- Excavation
- Sculpture
- Ceramics
- Architecture
- Coin
- Terracotta
- Other types
- Survey
- Images
- Environment

Objects define and record objects - MySQL (PHP)
 -Internet & Intranet
 -Basierte Datenbank

Home / add a ceramic material

[Add a Ceramic pieces](#)

Ceramic pieces

Unique Id	Find spot	Type	Image	Notes	Form	edit
CE4	Layer 18, 1 - 2013, Domus 1	none recorded			base	edit
CE5	Layer 18, 1 - 2013, Domus 1	none recorded			base	edit
CE3	Layer 18, 1 - 2013, Domus 1	none recorded	download A.13.Domus1_Autocad_Ce1.dwg (5x)	03.09.2013 Poster 3		edit

Attributes of gcp_points

OBJECTID	NAME	Longitude	Latitude	Z
1	Park	38.17272	38.53834	0.0
2	Park	38.17223	38.54376	0.0
3	Park	38.16811	38.54157	0.0
4	Park	38.16860	38.54210	0.0
5	Park	38.16890	38.54288	0.0
6	Park	38.16867	38.54285	0.0
7	Park	38.16864	38.54241	0.0
8	Park	38.16890	38.54278	0.0
9	Park	38.16891	38.54221	0.0
10	Park	38.16885	38.54221	0.0
11	Park	38.16880	38.54187	0.0
12	Park	38.16872	38.54179	0.0
13	Park	38.16884	38.54141	0.0
14	Park	38.16890	38.54122	0.0
15	Park	38.16811	38.54184	0.0
16	Park	38.16820	38.54183	0.0
17	Park	38.16820	38.54183	0.0
18	Park	38.16801	38.54168	0.0
19	Park	38.16815	38.54168	0.0
20	Park	38.16811	38.54167	0.0

KLA 217 Klasik Arkeoloji Kazıları
 Prof. Dr. Veli Köse



- arkeoloji
- tarih
- coğrafya
- iklim

GIS

-ArcGIS



Domus



Vestibulum

A_16_V2_S2
Layer 1



5 cm

**KONSERVASYON VE
RESTORASYON**


KLA 217 Klasik Arkeoloji Kazıları
Prof. Dr. Veli Köse

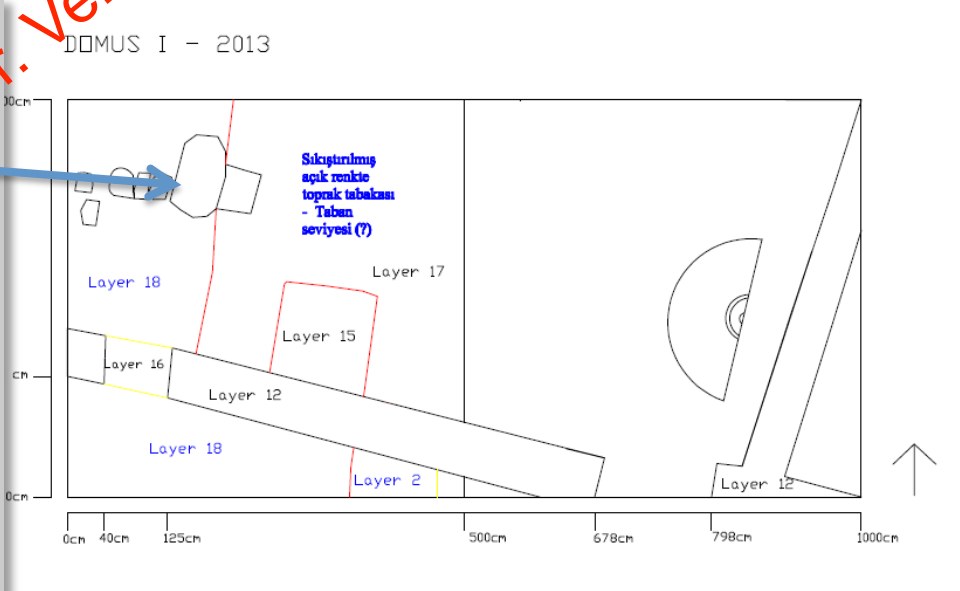




GÜNEY



KLA 217 Klasik Arkeoloji Kazıları
Prof. Dr. Veli Köse

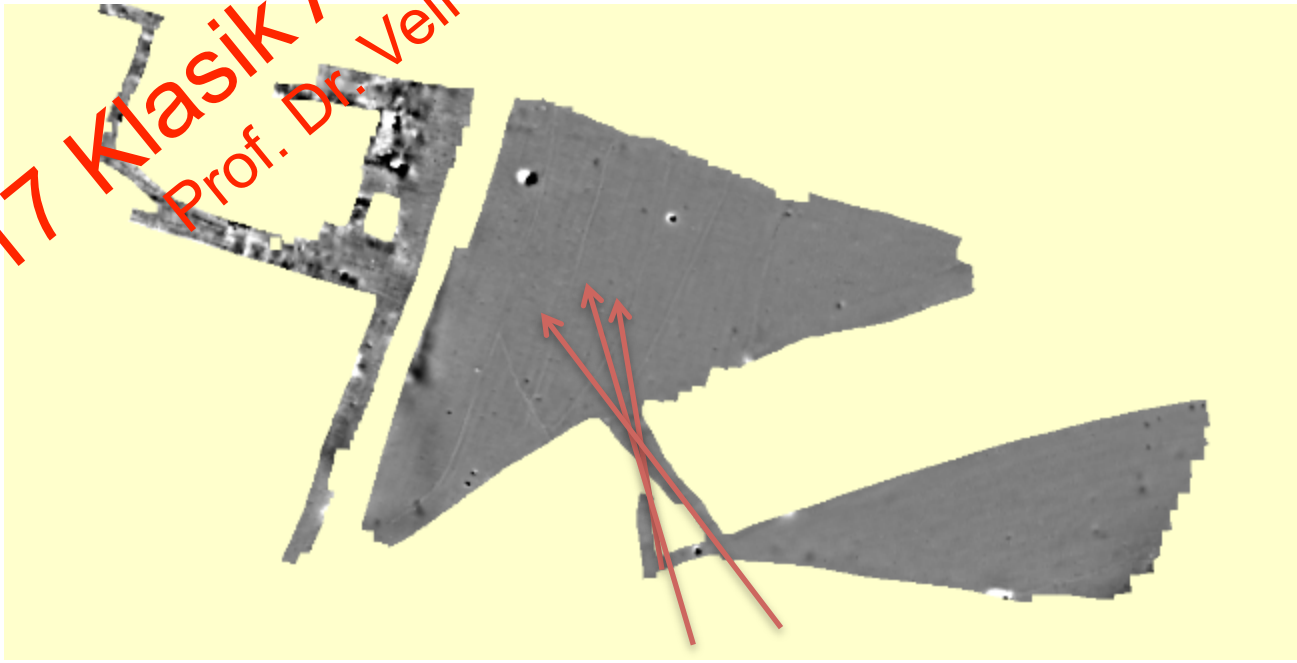





KLA 217 Klasik Arkeoloji Kazıları
Prof. Dr. Veli Köse

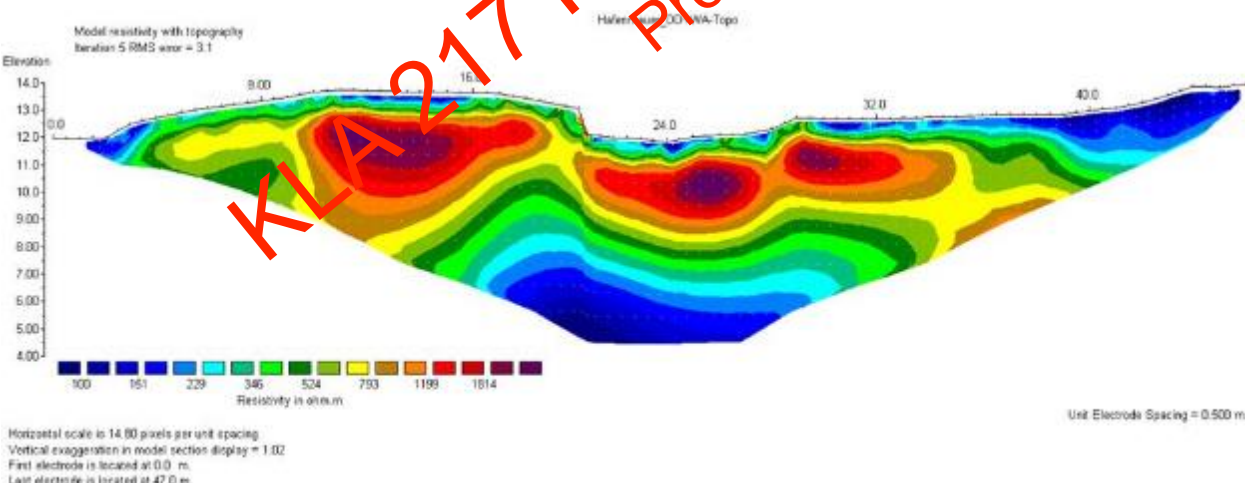
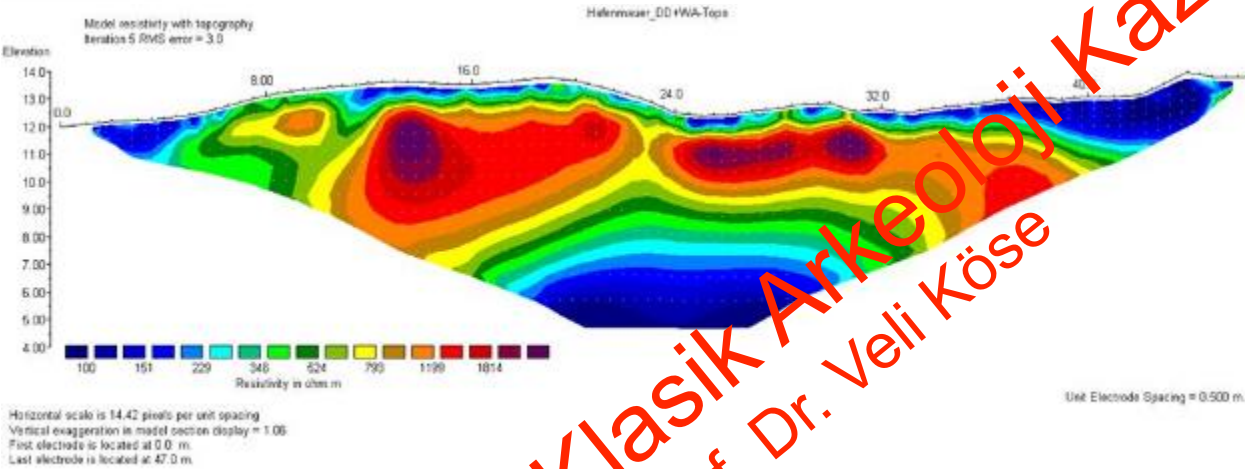
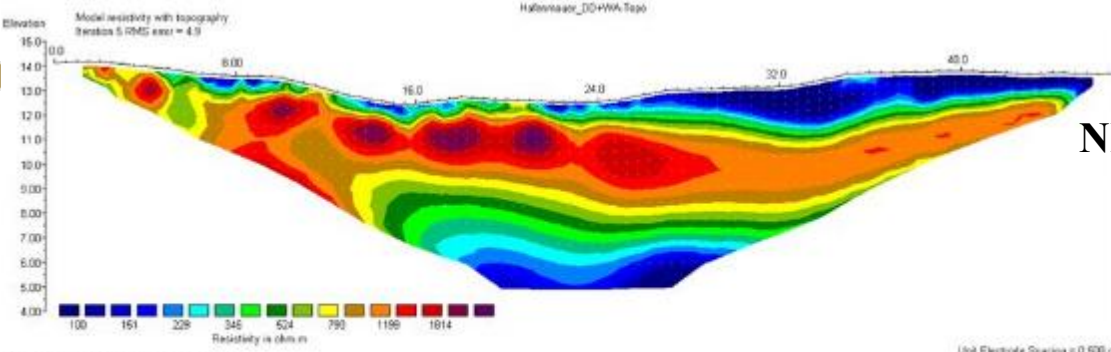


KLA 217 Klasik Arkeoloji Kazıları
Prof. Dr. Veli Köse



KLA 217 Klasik Arkeoloji Kazıları
Prof. Dr. Veli Köse

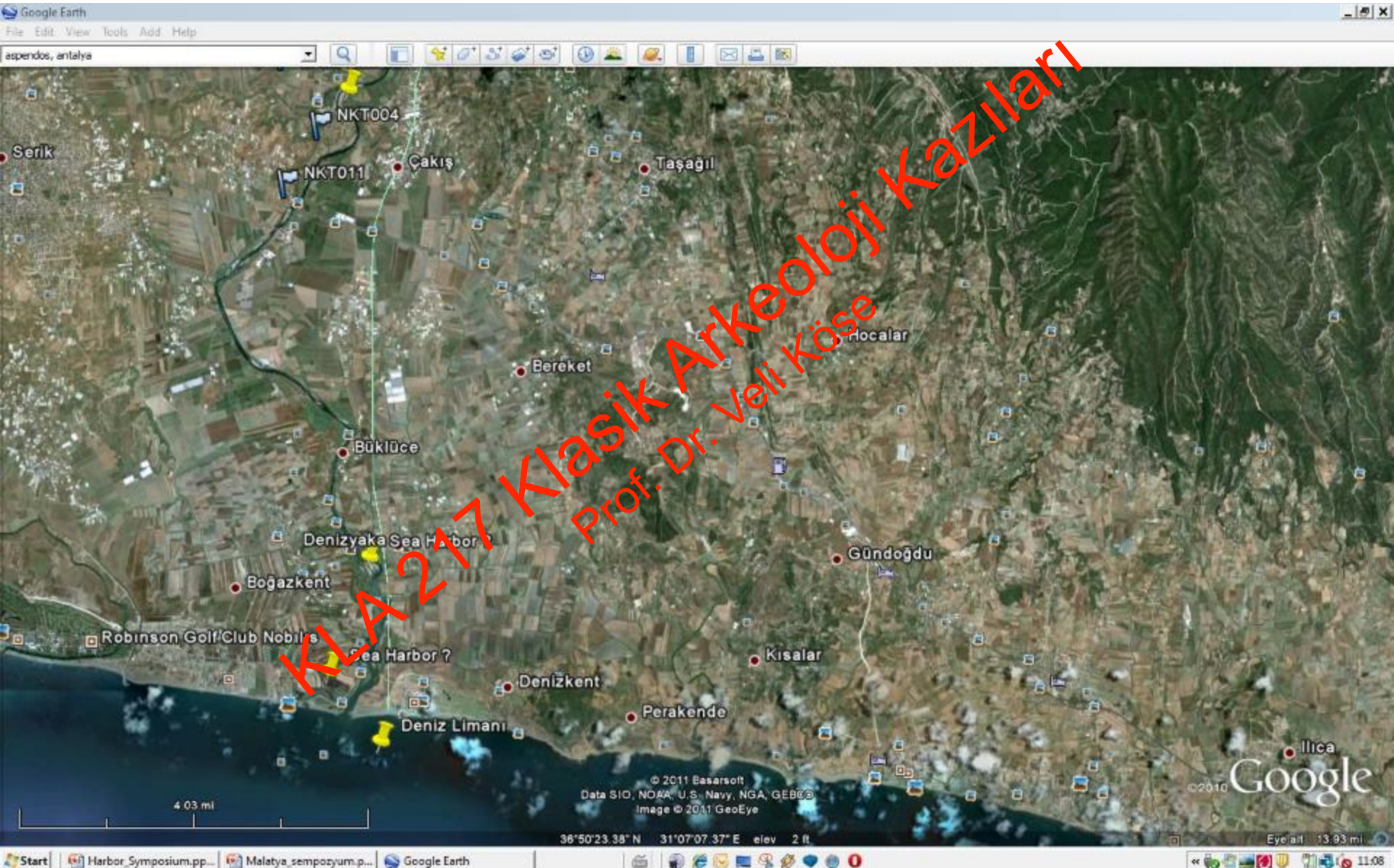
NEHİR LİMANI



KLA 217 Klasik Arkeoloji Kazıları
Prof. Dr. Veli Köse

- gemiler gidebilen Eurymedon
- iç Bölgeler ve Akdeniz'e geçiş sağlayan nehir limanı

LİMANLAR






HELLENİSTİK KUZEY KENT SURLARI



KLA 217 Klasik Arkeoloji Kazıları
Prof. Dr. Veli Köse



KLA 217 Klasik Arkeoloji Kazıları
Prof. Dr. Veli Köse

Bouleuterion/Odeion



KLA 217 Klasik Arkeoloji Kazıları
Prof. Dr. Veli Köse

HELLENİSTİK MARKETBİNASI



KLA 217 Klasik Arkeoloji Kazıları
Prof. Dr. Veli Köse



KLA 217 Klasik Arkeoloji Kazıları
Prof. Dr. Veli Köse

HELLENİSTİK-
MEZARLAR
Mezar stelleri

ROMA BAZİLİKASI





KLA 217 Klasik Arkeoloji Kazıları
Prof. Dr. Veli Köse

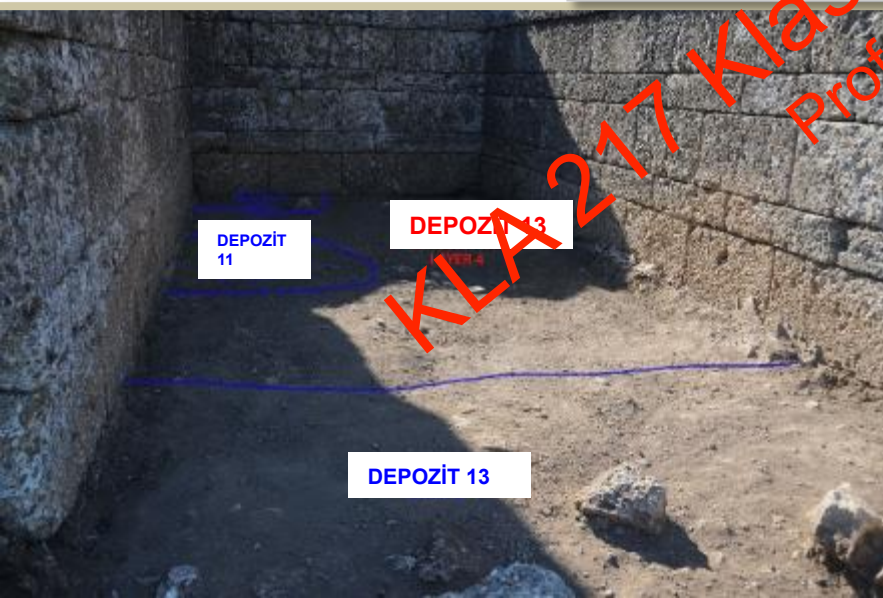


ROMA BAZİLİKASI VESTİBULUM KAZILARI



KLA 217 Klasik Arkeoloji Kazıları
Prof. Dr. Veli Köse


DSS8



DSS7



KLA 217 Klasik Arkeoloji Kazıları
Prof. Dr. Veli Köse



KLASİK 217 Klasik Arkeoloji Kazıları
Prof. Dr. Veli Köse



KLA 217 Klasik Arkeoloji Kazıları
Prof. Dr. Veli Köse



KLA 217 Klasik Arkeoloji Kazıları
Prof. Dr. Veli Köse

**NYMPHAEUM
KAZILARI**

TAPINAK



KLA 217 Klasik Arkeoloji Kazıları
Prof. Dr. Veli Köse



STADION

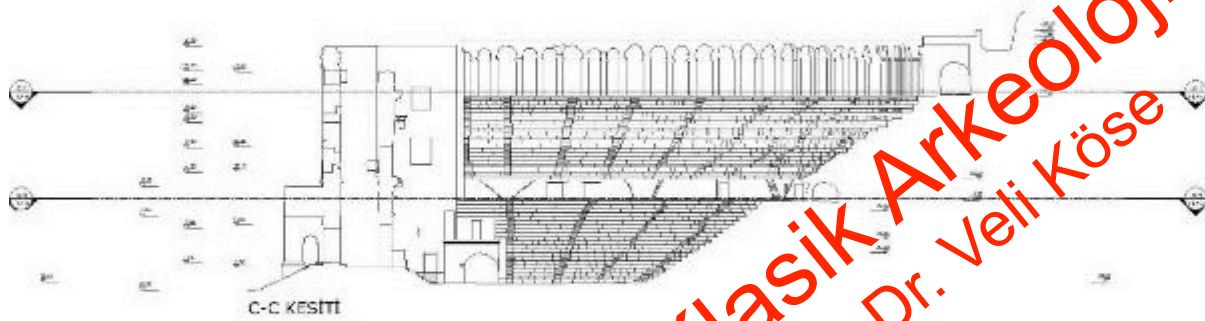


KLA 217 Klasik Arkeoloji Kazıları
Prof. Dr. Veli Köse



KLA 217 Klasik Arkeoloji Kazıları
Prof. Dr. Veli Köse





KLA 217 Klasik Arkeoloji Kazıları
Prof. Dr. Veli Köse

TİYATRO

KÜÇÜK HAMAM



KLA 217 Klasik Arkeoloji Kazıları
Prof. Dr. Veli Köse



KLA 217 Klasik Arkeoloji Kazıları
Prof. Dr. Veli Köse



KÖPRÜ

ROMA & SELÇUKLU



KLA 217 Klasik Arkeoloji Kazıları
Prof. Dr. Veli Köse

GEÇ ANTİK/SELÇUKLU

ASPENDOS







TİYATRONUN SELÇUKLU SARAYI OLARAK YENİDEN KULLANIMI



KLA 217 Klasik Arkeoloji Kazıları
Prof. Dr. Veli Köse



A_16_V2
Layer 1



A_16_V2
Layer 2



A_16_V2
Layer 2



KLA 217 Klasik Arkeoloji Kazıları
Prof. Dr. Veli Köse

NEHİRLER, Kestros & Eurymedon, Ticari Rota





ÇOLAKLI

- Seramik Üretimi: LATE ROMAN D

2097 m

Data SIO, NOAA, U.S. Navy, NGA, GEBCO

Image © 2016 DigitalGlobe

Google earth



Orman Endüstrisi



Sedir



KLA 217 Klasik Arkeoloji Kazıları
Prof. Dr. Veli Köse

Kuyugediği-Kaletepe



Grain Mill – ‘Hopper Rubber’

KLA 217 Klasik Arkeoloji Kazıları
Prof. Dr. Veli Köse



Bereket-Doğantaş Mevkii

Karadayı

Bereket-Ören Mevkii



KLA 217 Klasik Arkeoloji Kazıları
Prof. Dr. Veli Köse

Tuz Endüstrisi - Karagöl ?



KLA 217 Klasik Arkeoloji Kazıları
Prof. Dr. Veli Köse

Tuz Endüstrisi Çolaklı ?



KLA 217 Klasik Arkeoloji Kazıları
Prof. Dr. Veli Köse



Aspendos Su Kemerleri ve Tiyatro, UNESCO geçici liste (13/04/2015)

Safari File Edit View History Bookmarks Window Help

The Theatre and Aqueducts of the Ancient City of Aspendos – UNESCO World Heritage Centre

whc.unesco.org/en/tentativelists/6036/

Apple peche YouTube www.google.de opac.dainst.org eu_marie ERC SCHILLING www.lessonsthatrock.com eventplanning ERC_AG geometric 71-konteyne...imleri.html wine

The Theatre and Aqueducts of the Ancient City of Aspendos – UNESCO World Heritage Centre

How to I do Print screen? Apple Support Communities

UNESCO English Français Help preserve sites now! Login Join the 101,960 Members

United Nations Educational, Scientific and Cultural Organization World Heritage Convention

News & Events The List About World Heritage Activities Publications Partnerships Resources Search

UNESCO » Culture » World Heritage Centre » The List » Global Strategy » Tentative Lists

Global Strategy

Criteria

Tentative Lists

World Heritage List Nominations

World Heritage List

New Inscriptions

Interactive Map

World Heritage in Danger

The List in Danger

Success Stories

Donate Now

Donate now and help preserve World Heritage sites

Tentative Lists Search Search Advanced search

The Theatre and Aqueducts of the Ancient City of Aspendos

Description

The ancient city of Aspendos is located in Southern Turkey, in the ancient Pamphylia region by the Eurymedon (Köprüçay) river. The acropolis lies about 60 m. above sea level and sits on a flat-topped hill with many surviving monuments including the Nymphaeum, Basilica, Market Building and Odeion.

Turkey

Date of Submission: 13/04/2015

Criteria: (i)(ii)(iv)

Category: Cultural

Submitted by: Permanent Delegation of Turkey to UNESCO

State, Province or Region: Province of Antalya

Coordinates: N36 56 17.83 E31 10 24.41

KLA 217 Klasik Arkeoloji Kazıları Prof. Dr. Veli Köse