


MİMARİ ÇİZİM – ÖLÇÜM TEKNİKLERİ VE UYGULAMALARI



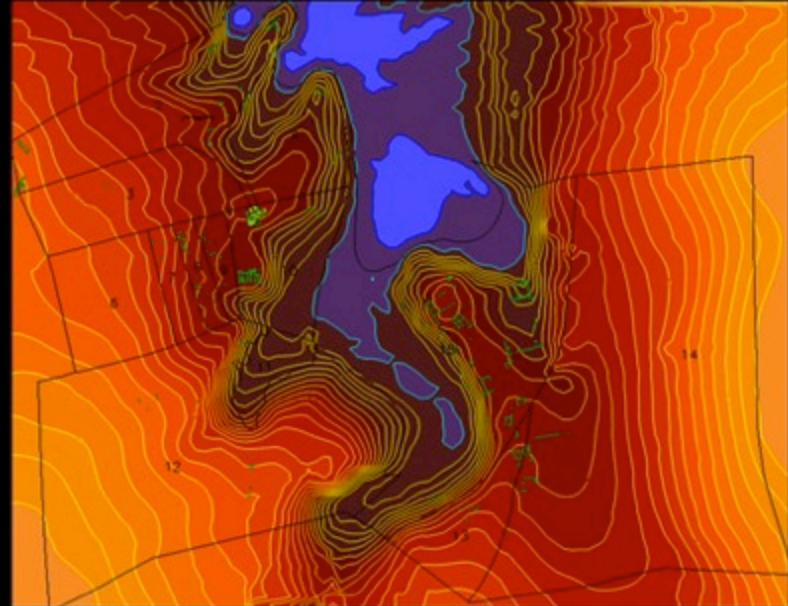
- TOPOĞRAFİK ÖLÇÜMLER
- KARELASYON / KARELAJ
- SURVEY / ARAZİ ÇALIŞMALARI

- MİMARİ PLANLAR
- PROFİL / KESİT / CEPHE ÇİZİMİ



ÖLÇÜM EKİPMANLARI

TOTAL STATION İLE VERİ TOPLAMA VE İŞLEME





TEODOLİT

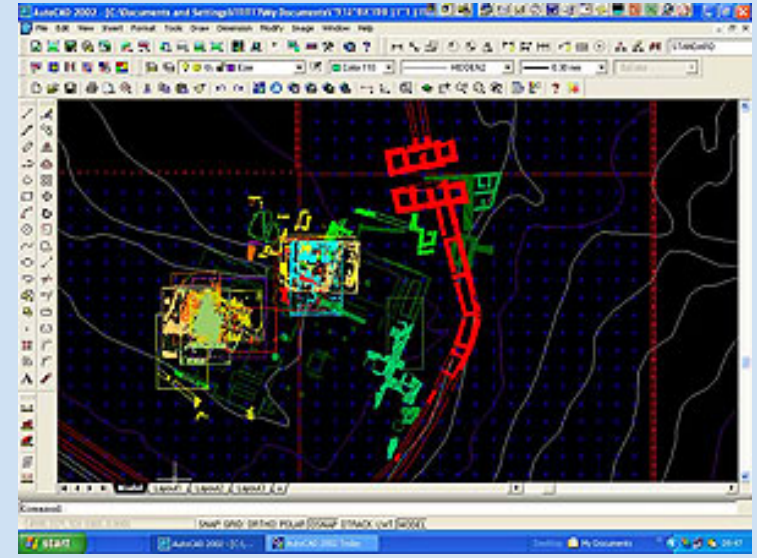
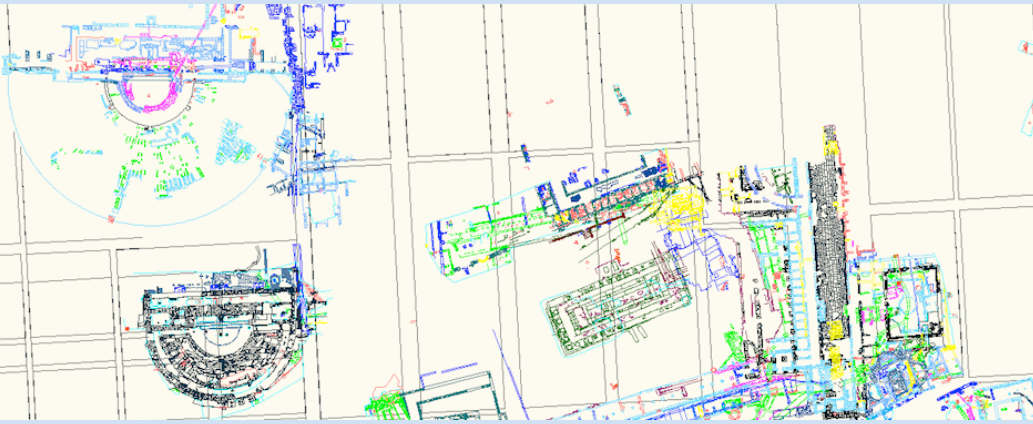


TOTAL STATION İLE ÖLÇÜM



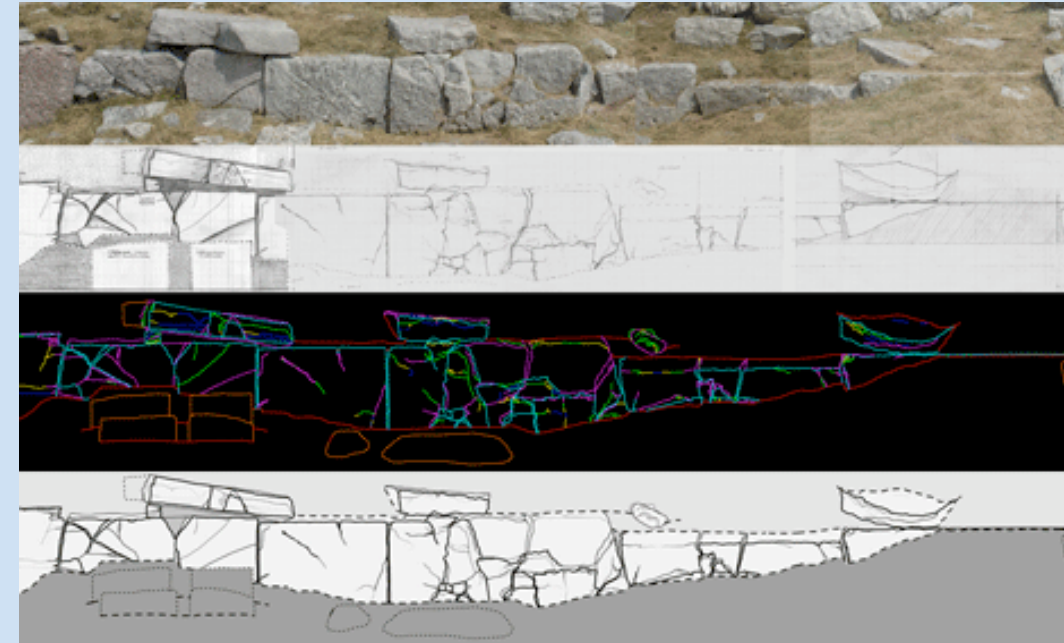


VERİ İŞLEME VE DEĞERLENDİRME



ARKEOLOJİDE KULLANILAN BİLGİSAYAR UYGULAMALARI

- FOTOĞRAF İŞLEMCİLERİ
- ÇİZİM PROGRAMLARI
- FOTOGRAMETRİ TEKNİĞİ





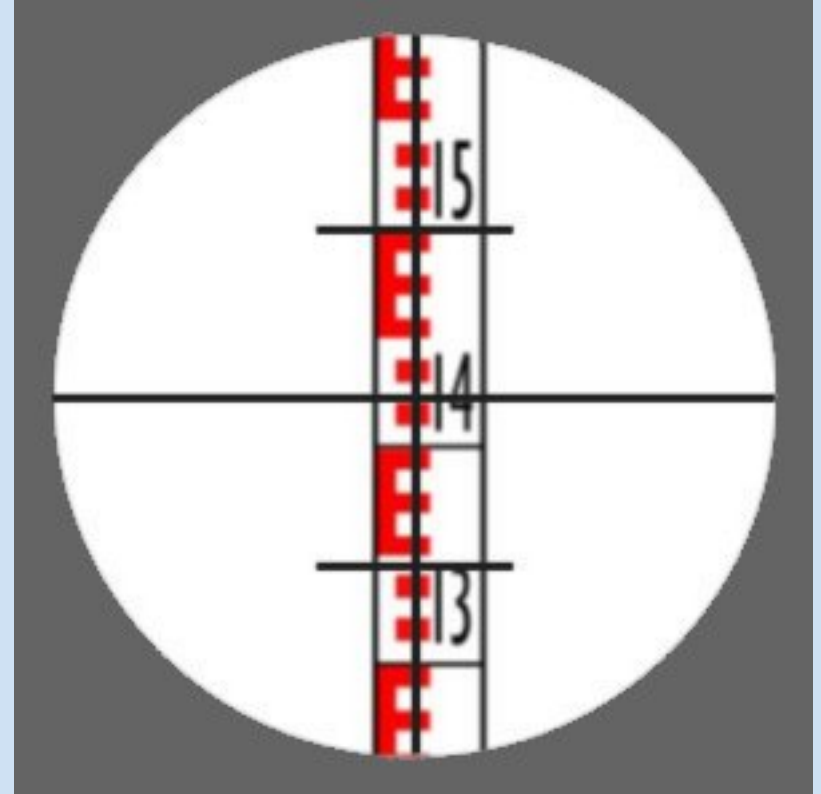
NİVELMAN ÖLÇÜMLERİ

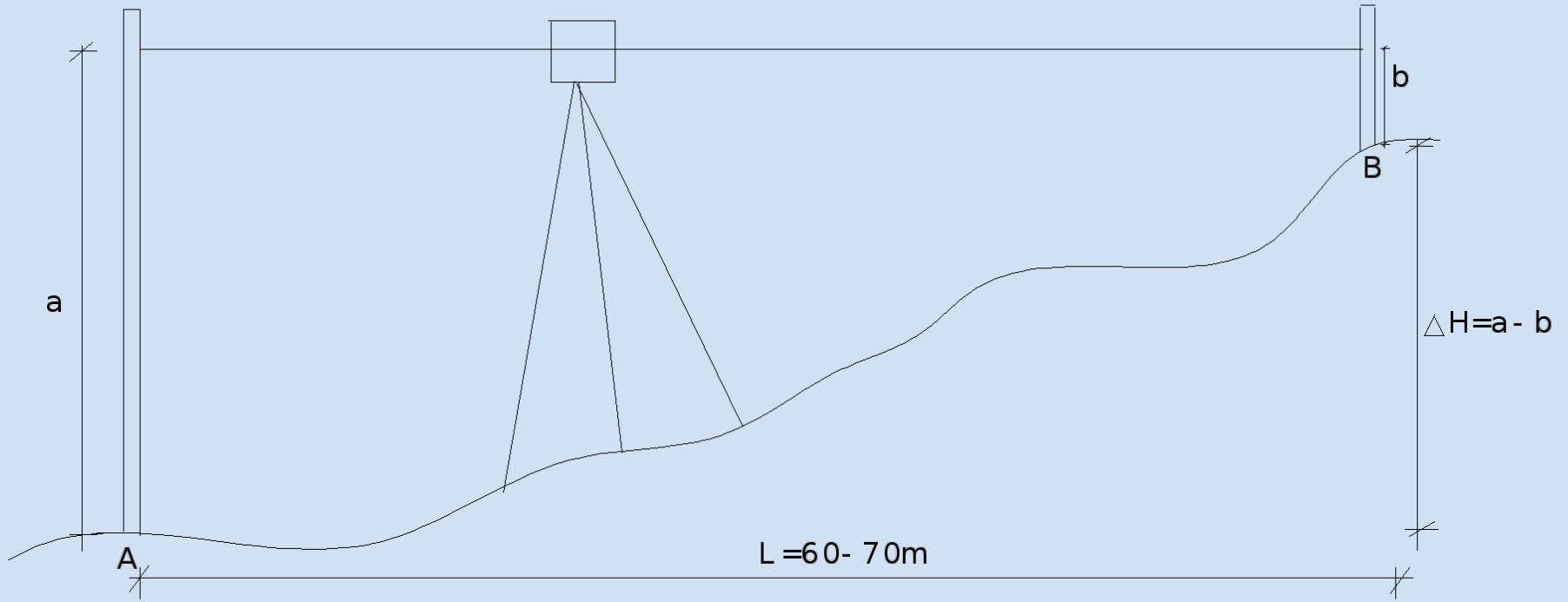


NİVO



MİRA





KOD / YÜKSEKLİK HESAPLAMA