

## KARELASYON GRİD SİSTEMİ

**Tell Madaba**




0 50 100 150m

Site Topography

One Meter Contour Intervals.

Topographic data provided by the  
Royal Jordanian Geographic Center.



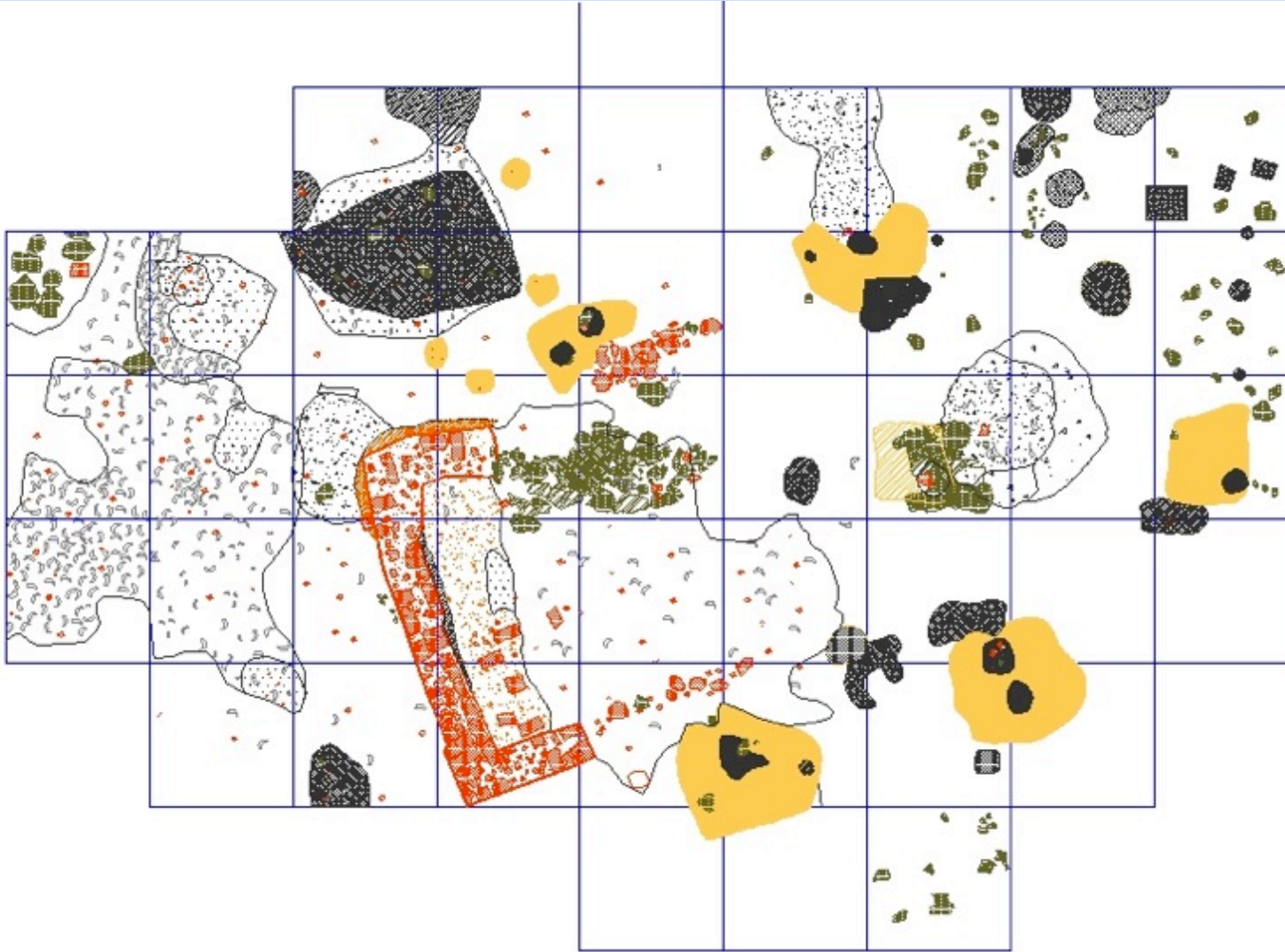
## REFERANS NOKTALARI

## KARELAJ İPLERİ

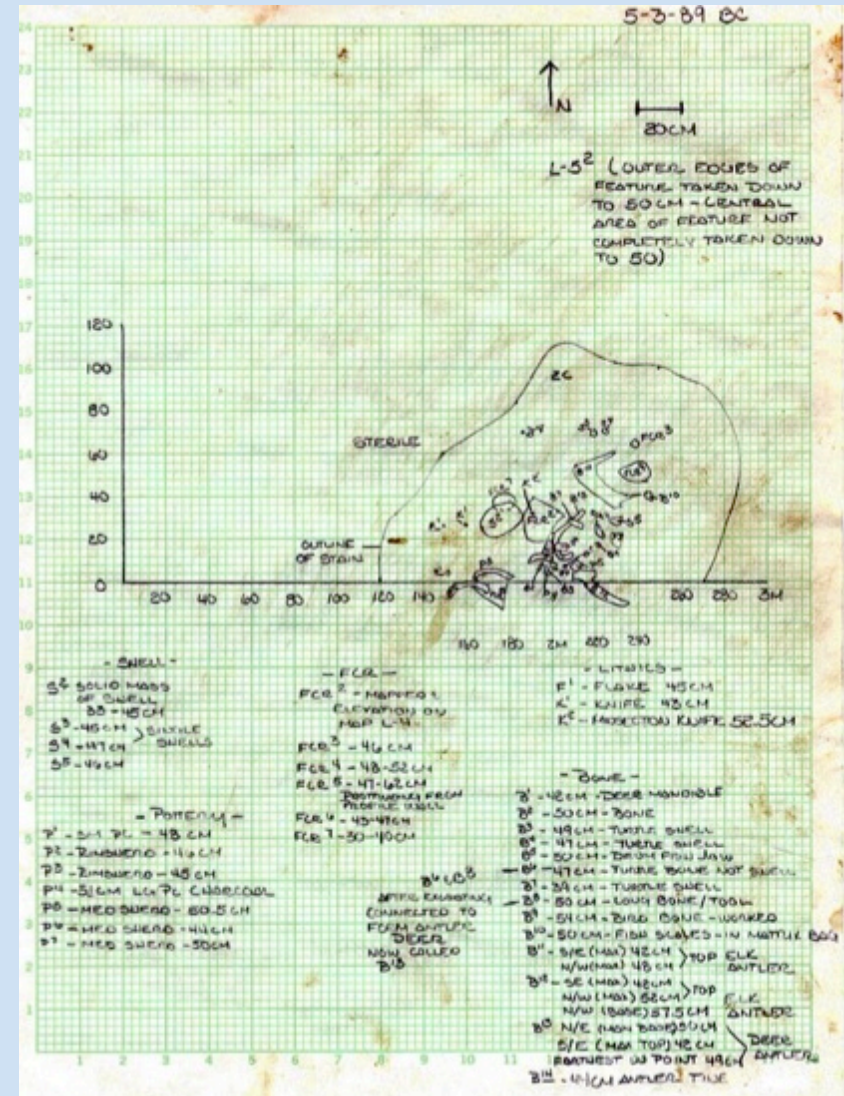
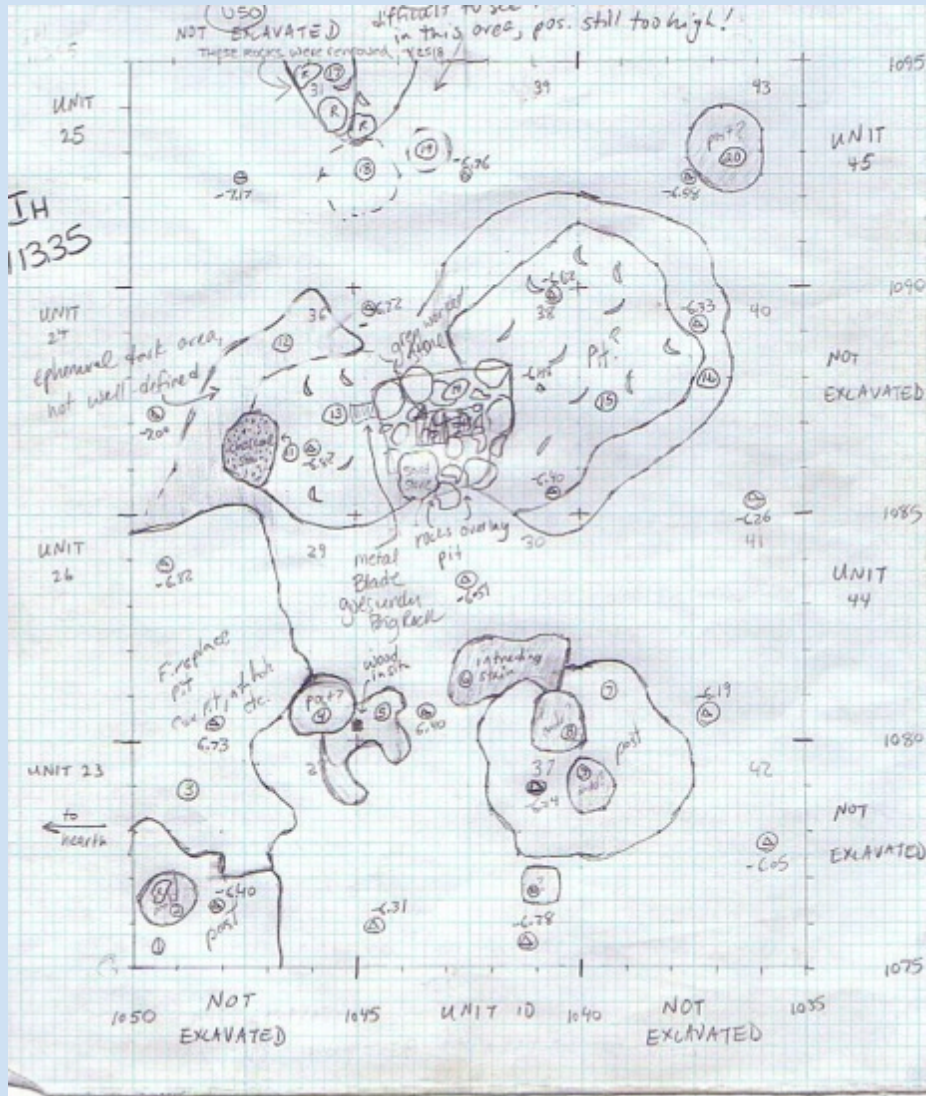






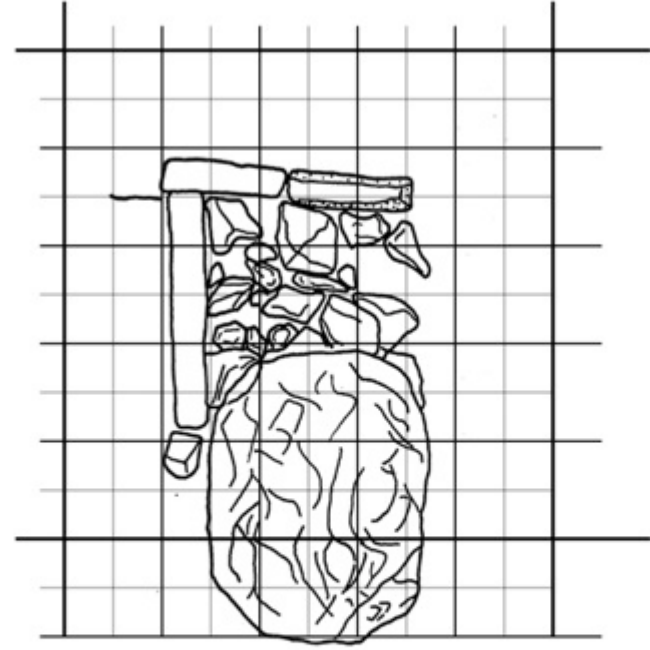








Grit sistemine göre çizim  
Aşağıdaki cetvelin her çizgisi 10 cm karşılığıdır, mesafeler  
plan üzerinden bu cetvelle ölçülerek 1:50 ölçeğinde çizilecektir



Karelaj sistemiyle çizim