

BÖLÜM VI

SANAYİ

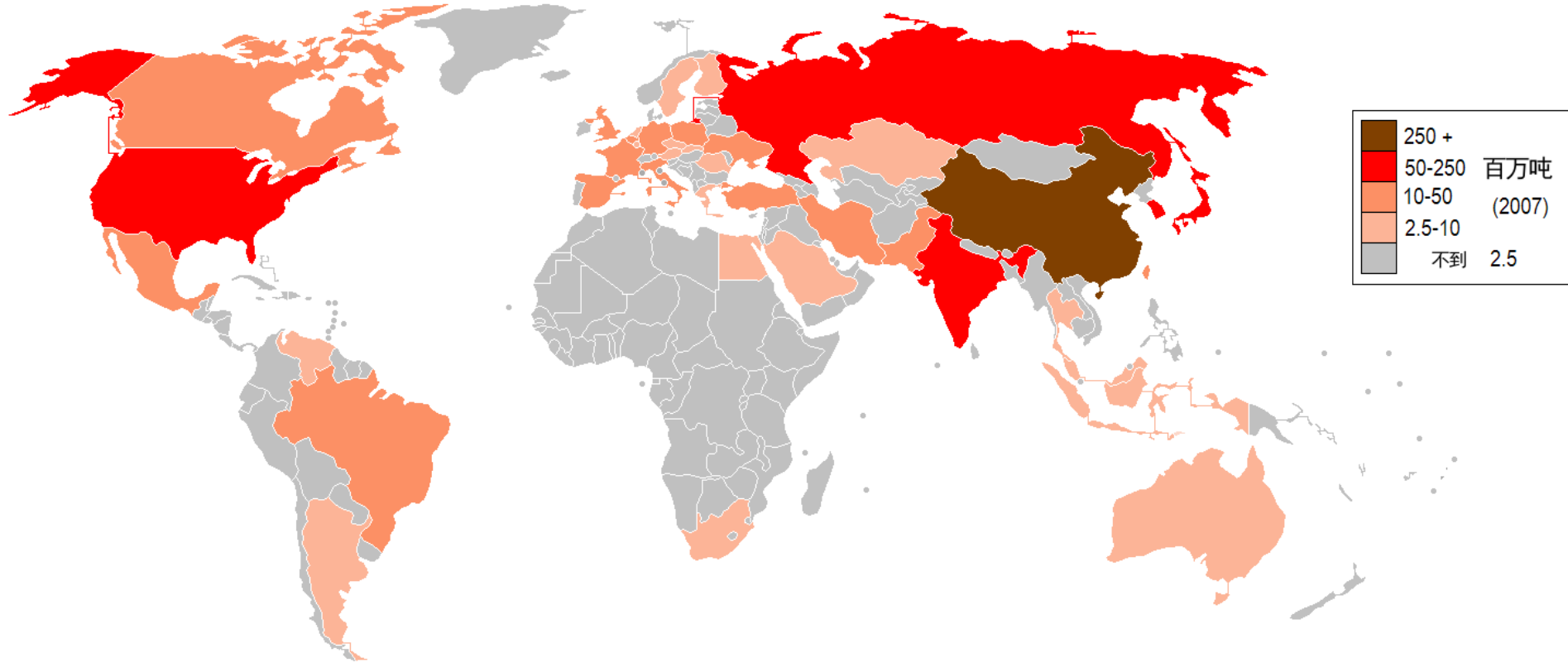


1. Sanayiye etkileyen faktörler

Ham madde, enerji, ulaşım, pazarlama, sermaye, ekonomik siyasi politikalar, halkın kültürel geleneksel tavırları.


Ham madde

1. Ham maddenin kaynağı



2007 yılı çelik üretimi.

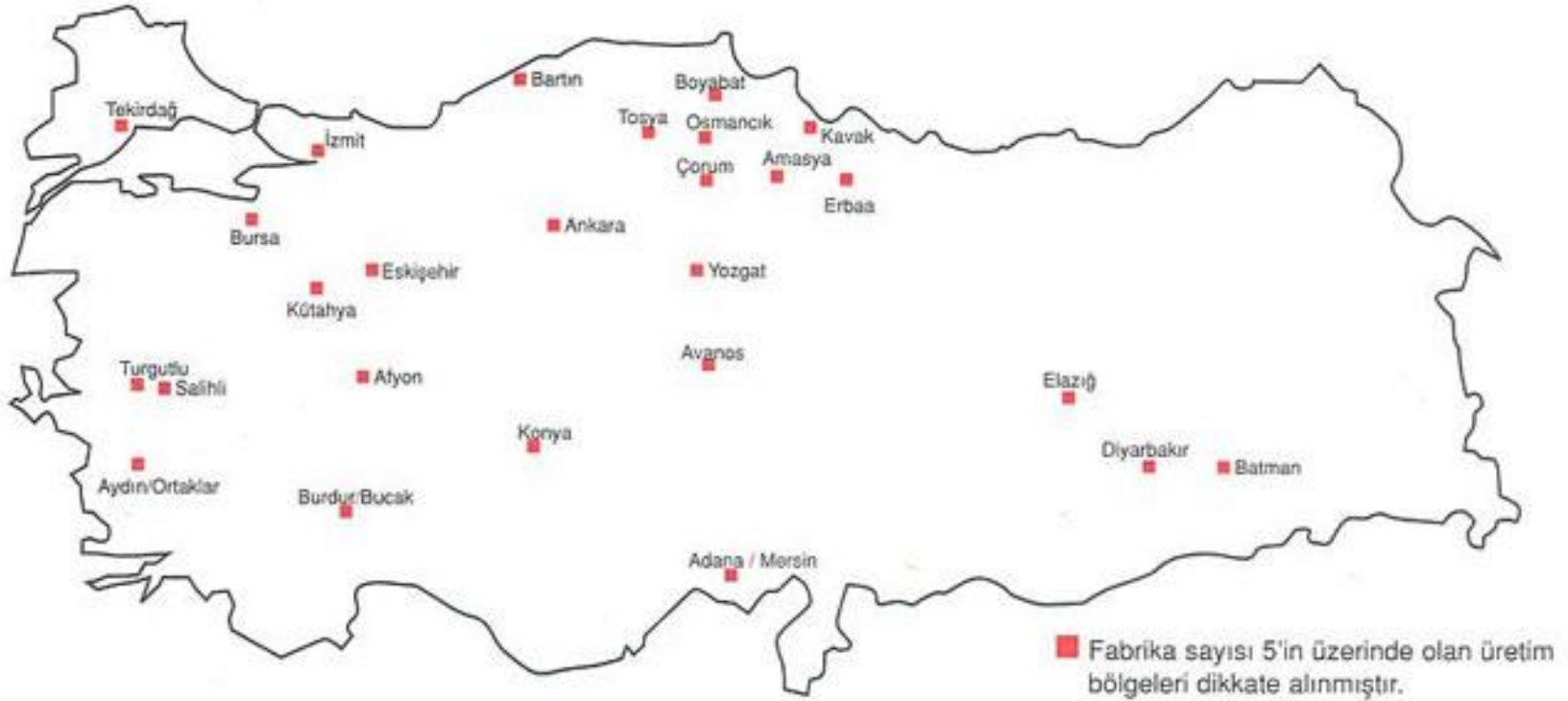
Ham maddenin bozulma durumu



3. Ham maddenin ton başına ağırlık değeri




4. Ham madde ve Pazar durumu



Kiremit tuğla fabrikaları

Enerji kaynađı



Pazar



1. İşlenmiş maddenin ağır, hacimli ve kırılabilir oluşu



2. İşlenmiş maddenin bozulma durumu



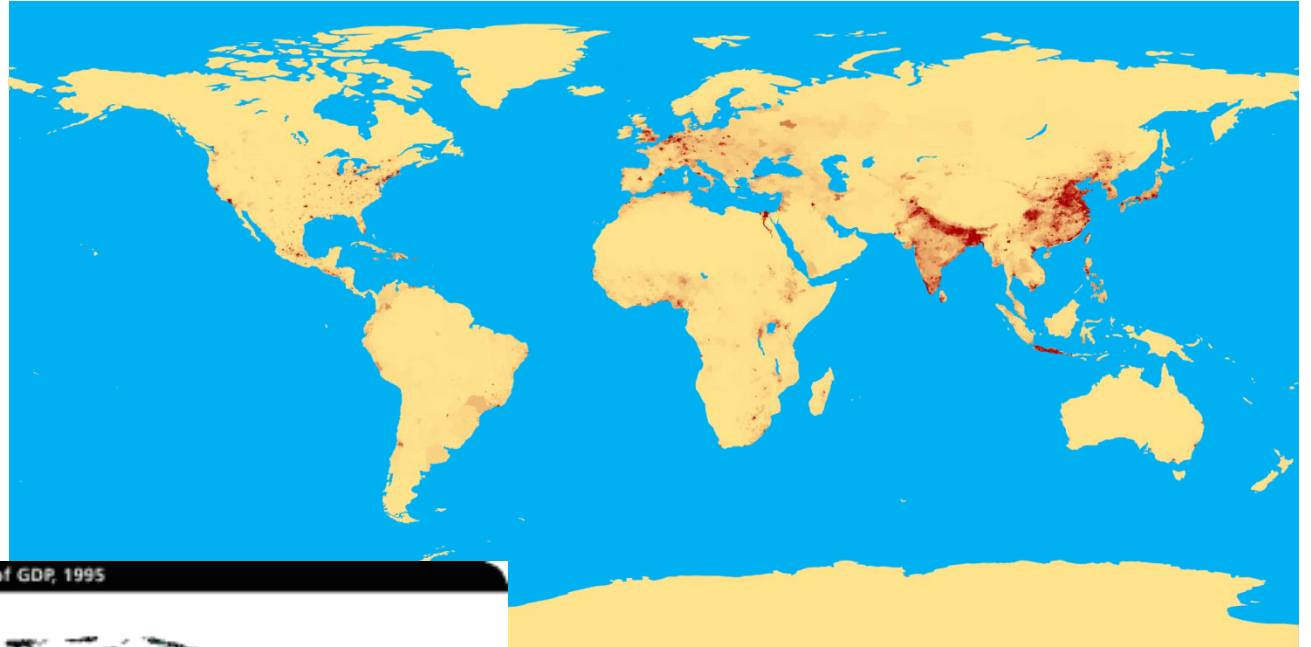
**Hayır seni internetten
indirmedim. Seni doğurdum**



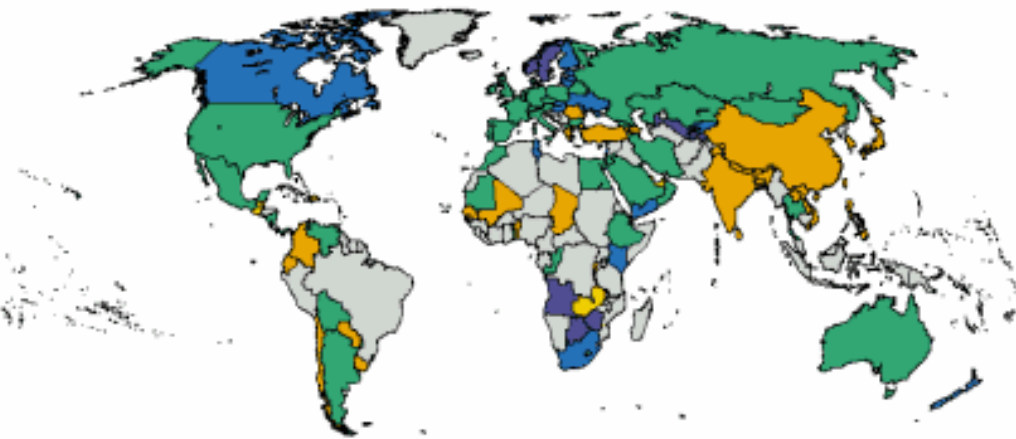
3. Üretici ve tüketici arasındaki ilişki



4. Pazar büyüklüğü

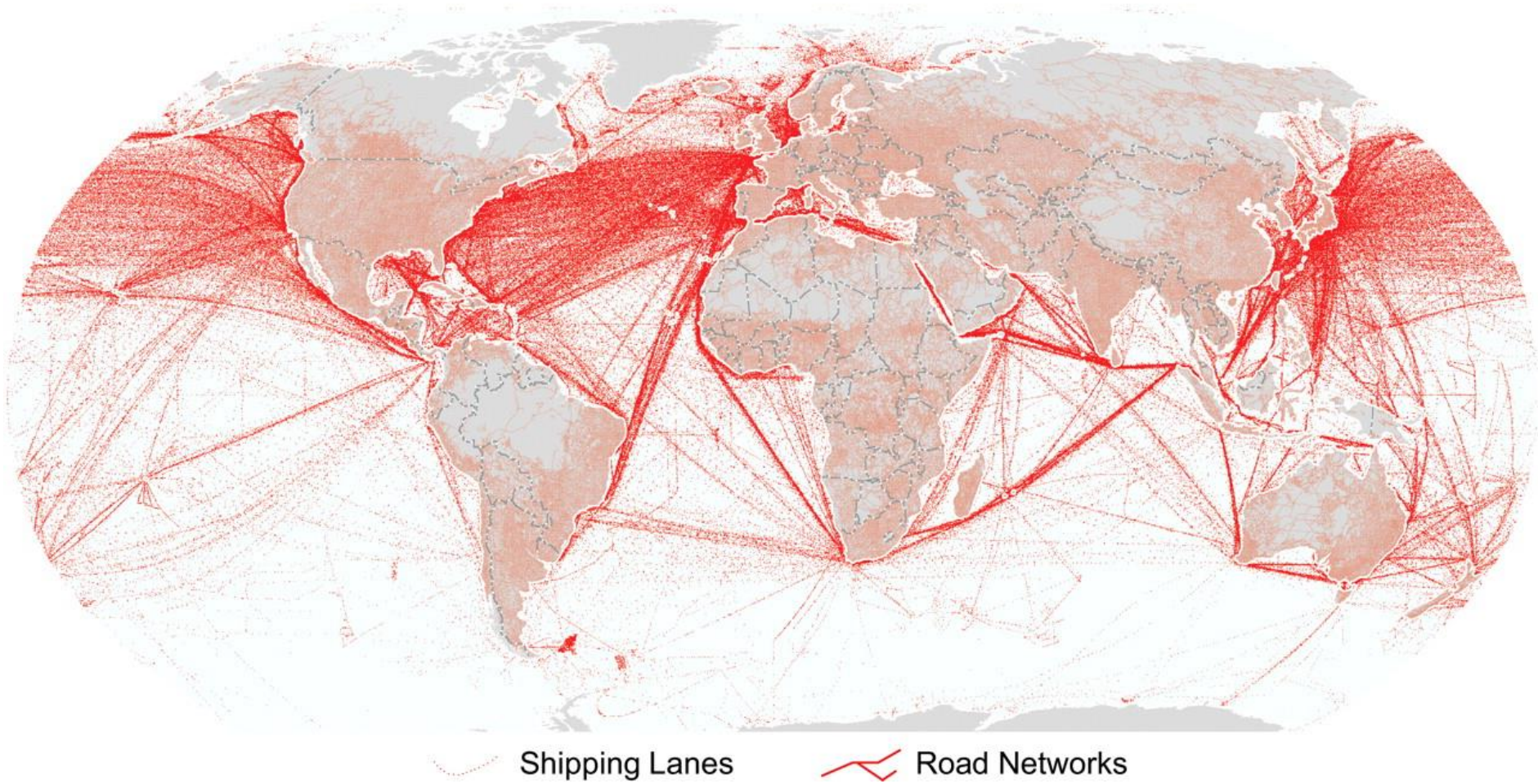


Map 7.1 Public expenditure on education, percent of GDP, 1995



More than 8% 6-8% 4-5.9% 2-3.9% Less than 2% No data

Ulaşım



İşgücü



1. İşçi giderleri (ücret)



2. İşçi temini



Sermaye

Figure 13.2 Distribution of private capital flows to developing country recipients, 1991-94

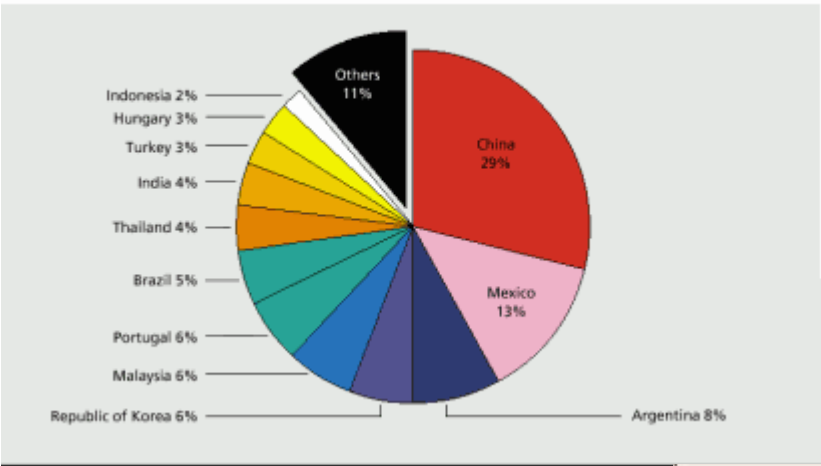
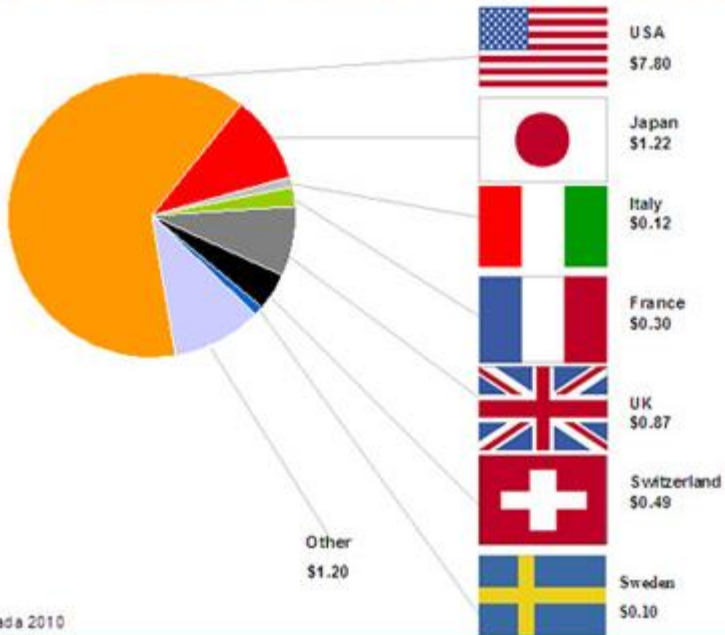


PHOTO: JESSICA DIMMOCK


Foreign Capital Investment in Ontario (C\$13.45 billion)



Figures for 2009
Source: Statistics Canada 2010

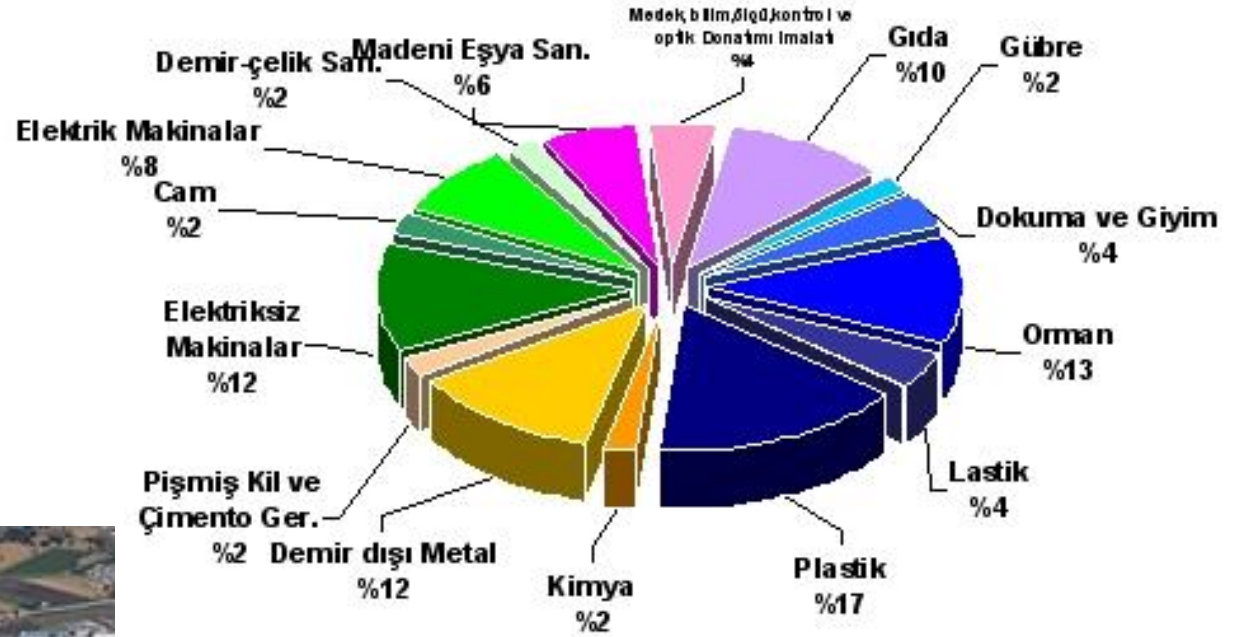


İş Yönetimi ve Teknoloji



Diğer faktörler

SAMSUN ORGANİZE SANAYİ BÖLGESİ FAAL TESİSLERİN SEKTOREL DAĞILIMI



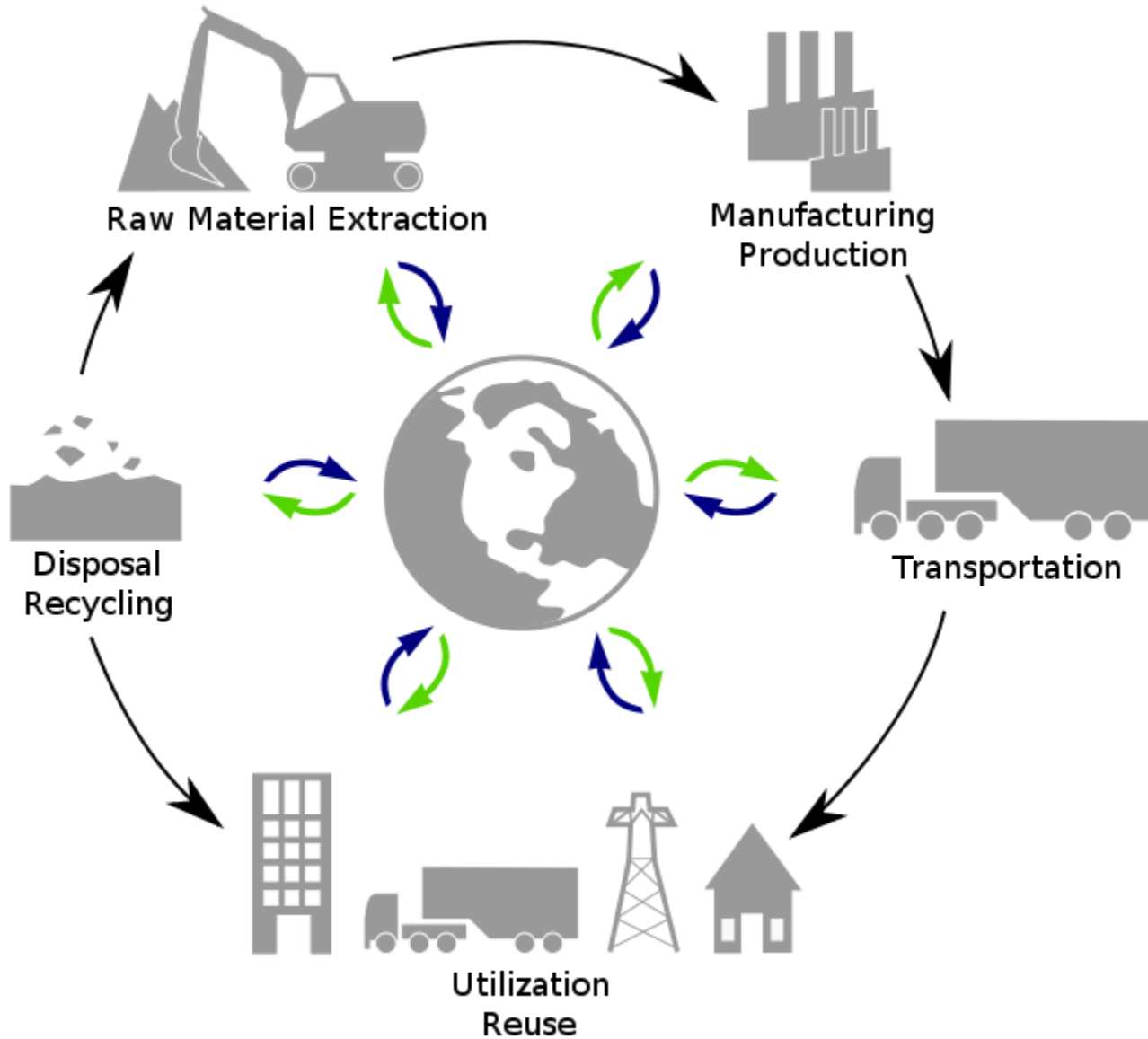
Sanayi politikaları

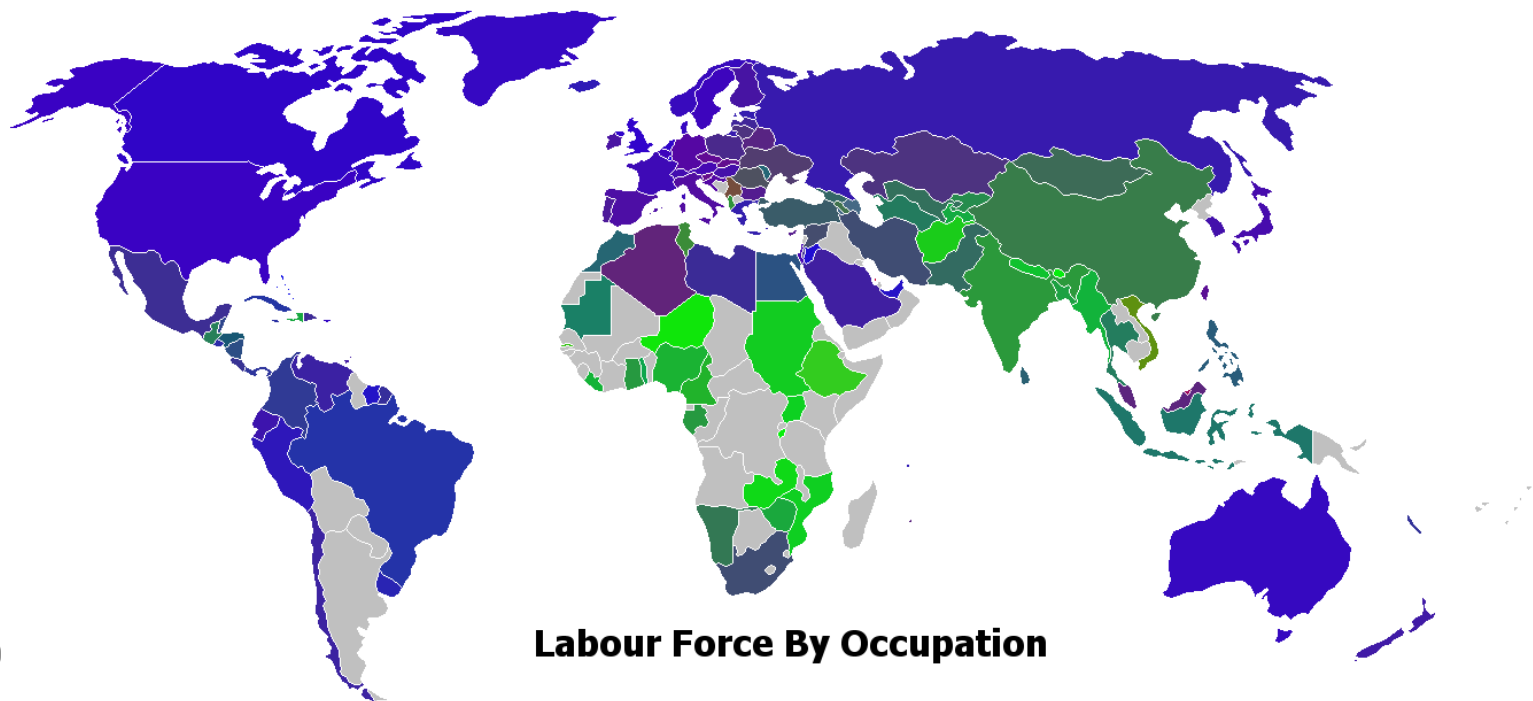
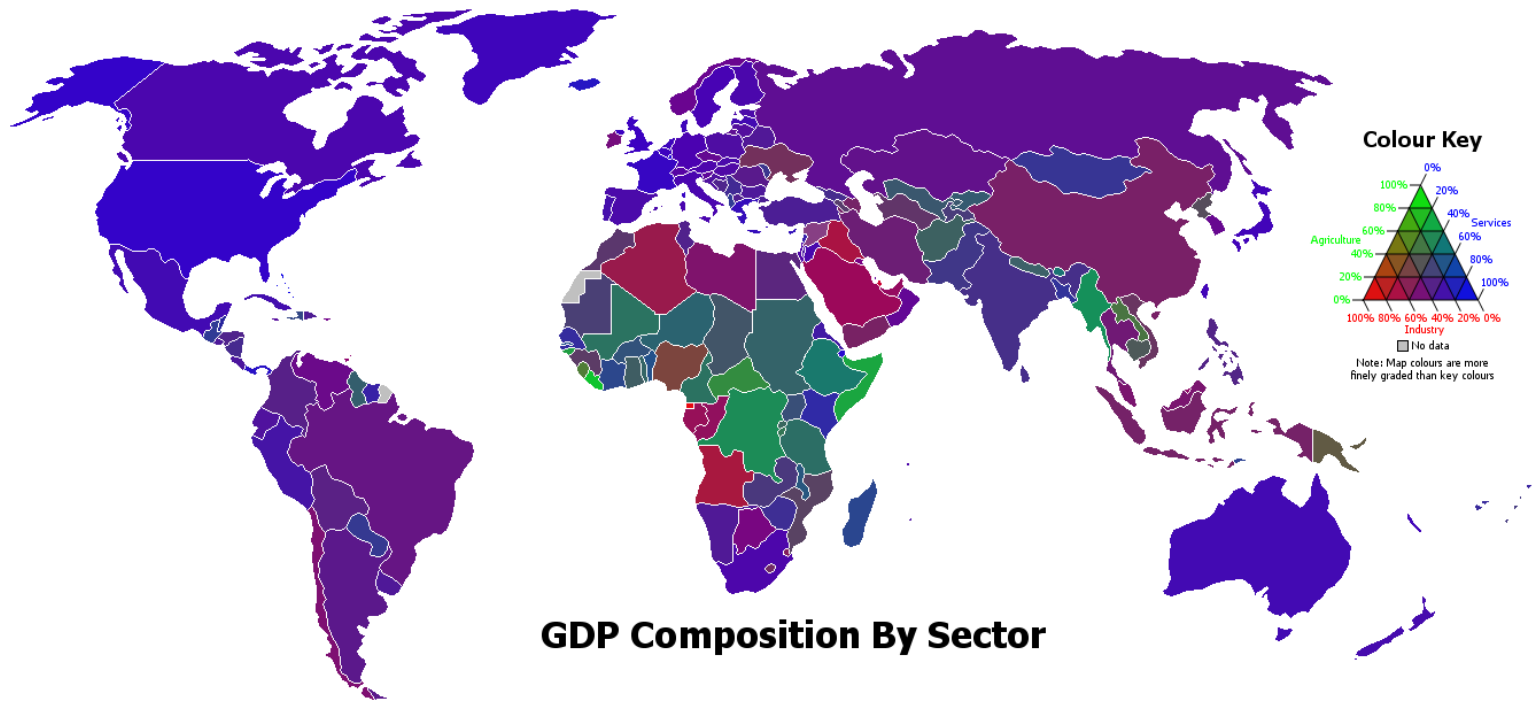


c. Modern sanayi



3. DÜNYA'DA SANAYİNİN DAĞILIŞI





industrial output in 2009

Rank	Country	Output in millions of <u>US\$</u>
—	European Union	4,144,709
1	United States	3,122,124
2	China	2,297,404
3	Japan	1,109,905
4	Germany	898,535
5	Italy	529,566
6	United Kingdom	519,698
7	France	516,459
8	Russia	427,771
9	Brazil	399,806
10	Spain	392,363

ABD'DE SANAYİ

Kuzeydoğu Sanayi Bölgeleri

- demir çelik sanayi
- Makine, makine parçaları ve ulaşım araçları
- Gıda sanayi
- Tekstil sanayi
- Tekstil sanayi
- diğer

Güney Appalaş-Atlantik Kıyı Ovası sanayi Bölgeleri

Petrol

Gıda

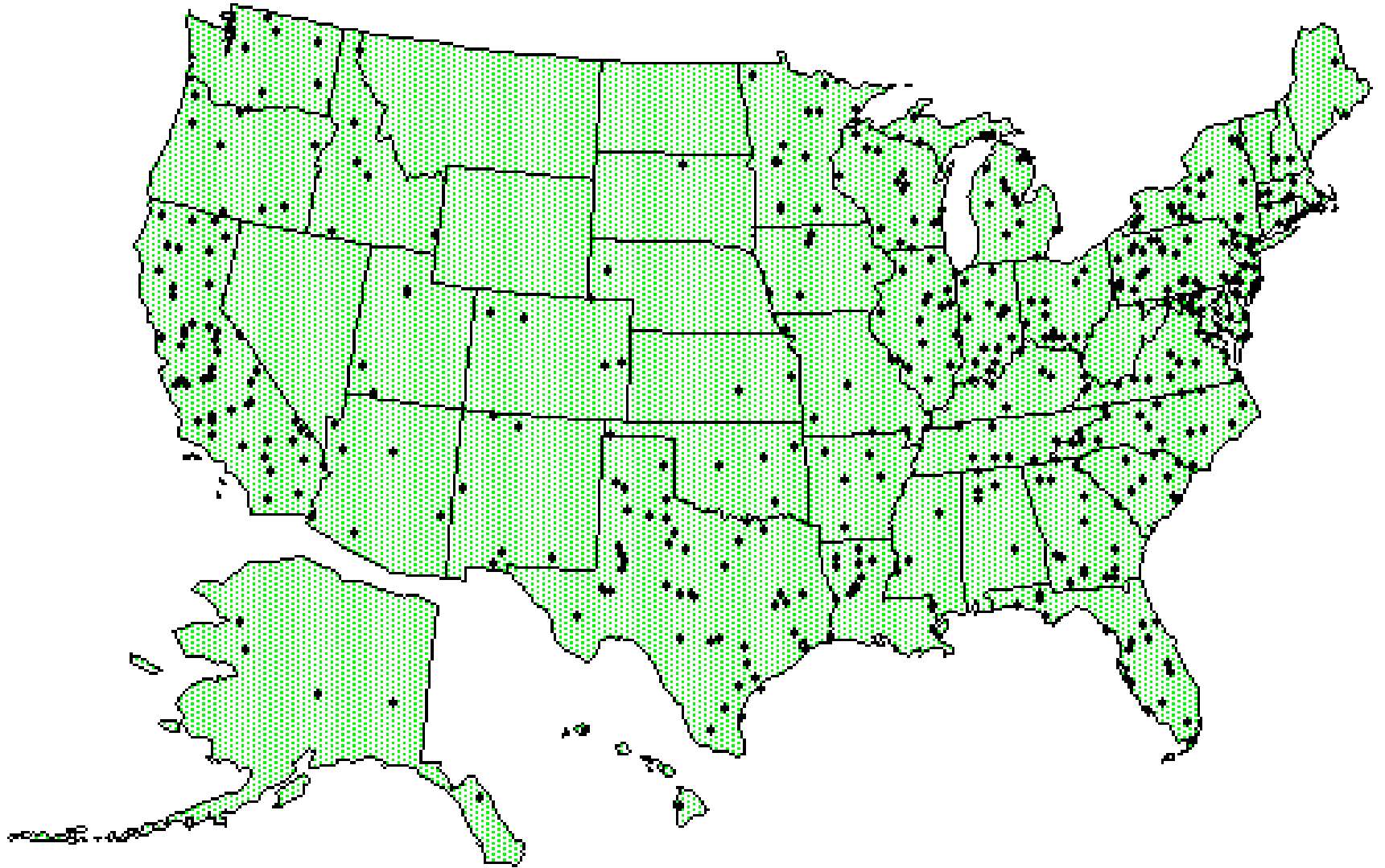
Petrokimya

Batı Sahili Sanayi Bölgesi

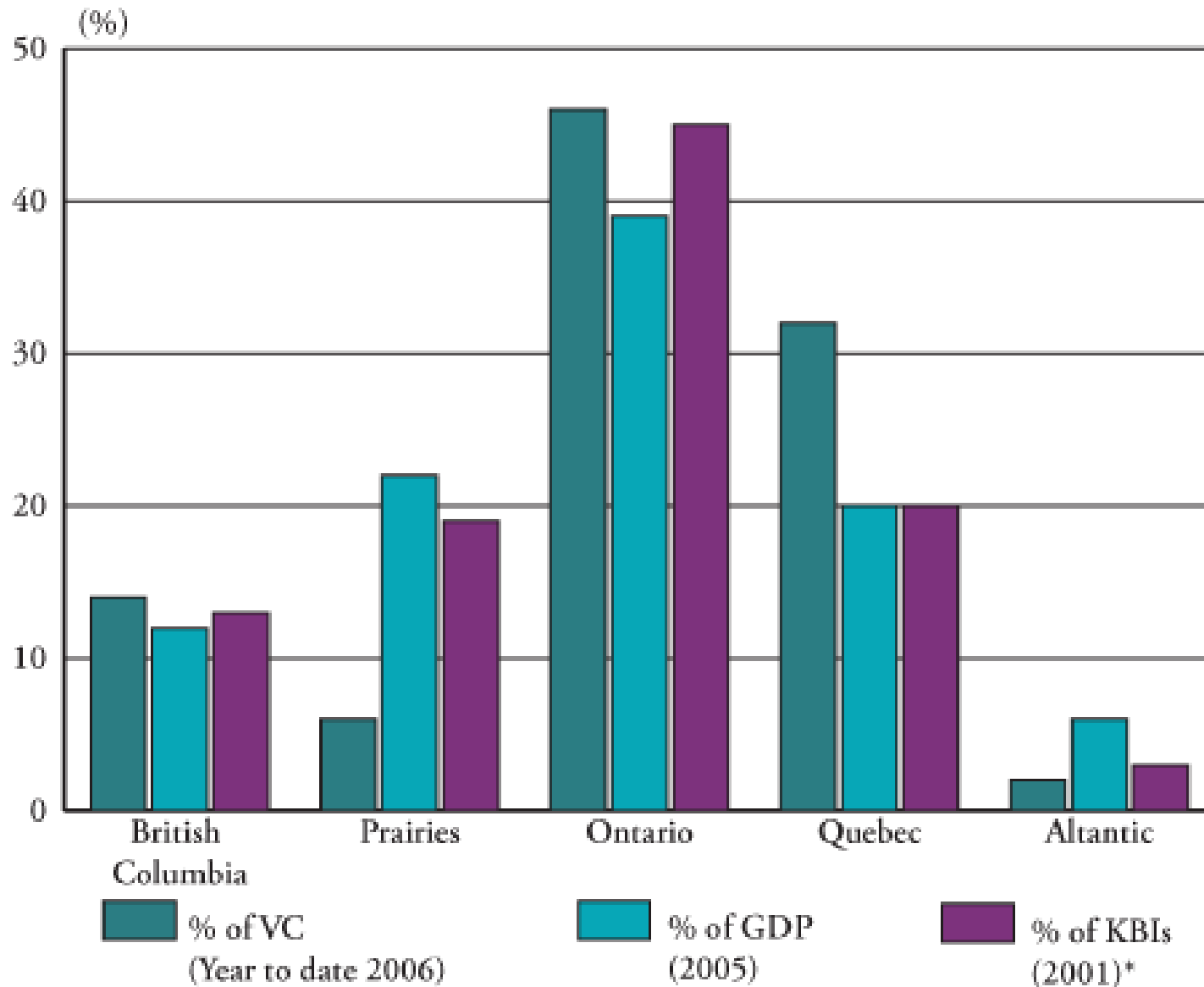
Petrol

Kereste

Gıda



KANADA'DA SANAYİ





BATI AVRUPA'DA SANAYİ



BİRLEŞİK KRALLIK'TA SANAYİ



KUZEY FRANSA-BELÇİKA-LÜKSEMBURG SANAYİ BÖLGELERİ

Demir-çelik

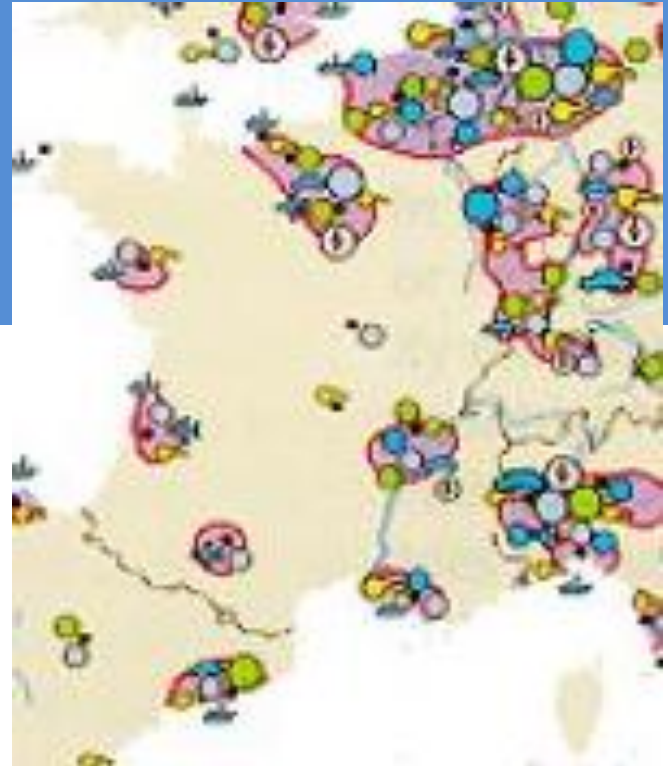
Makine sanayi

GÜNEYDOĞU FRANSA SANAYİ BÖLGESİ

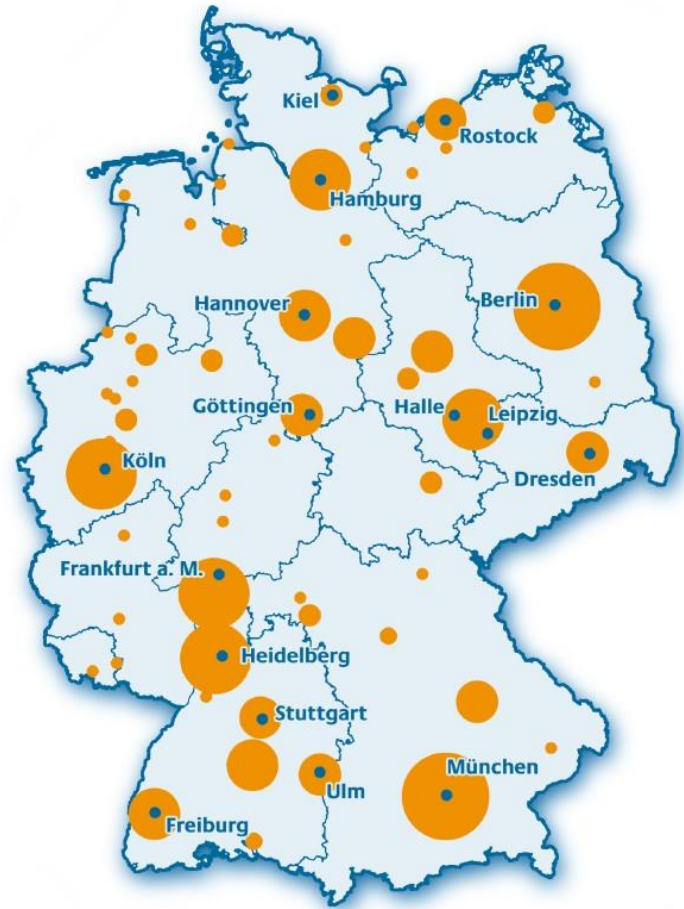
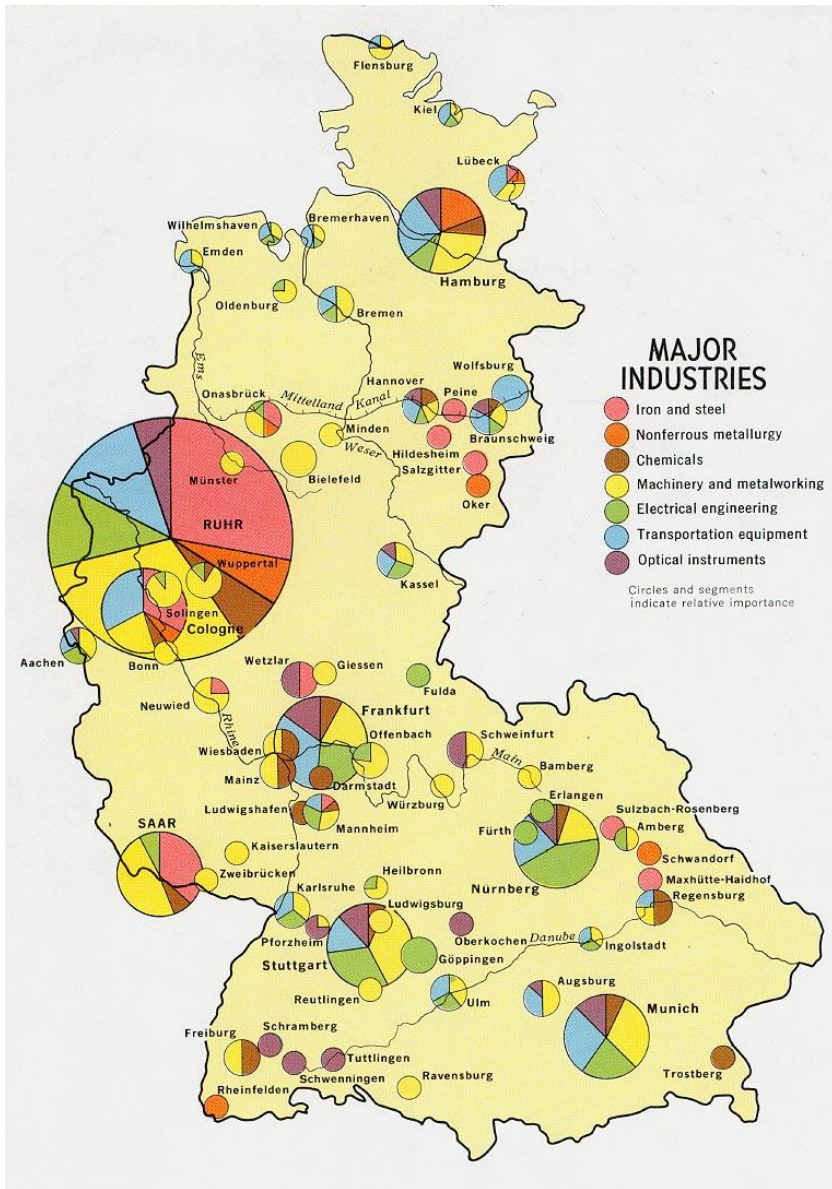
Makine

Tekstil

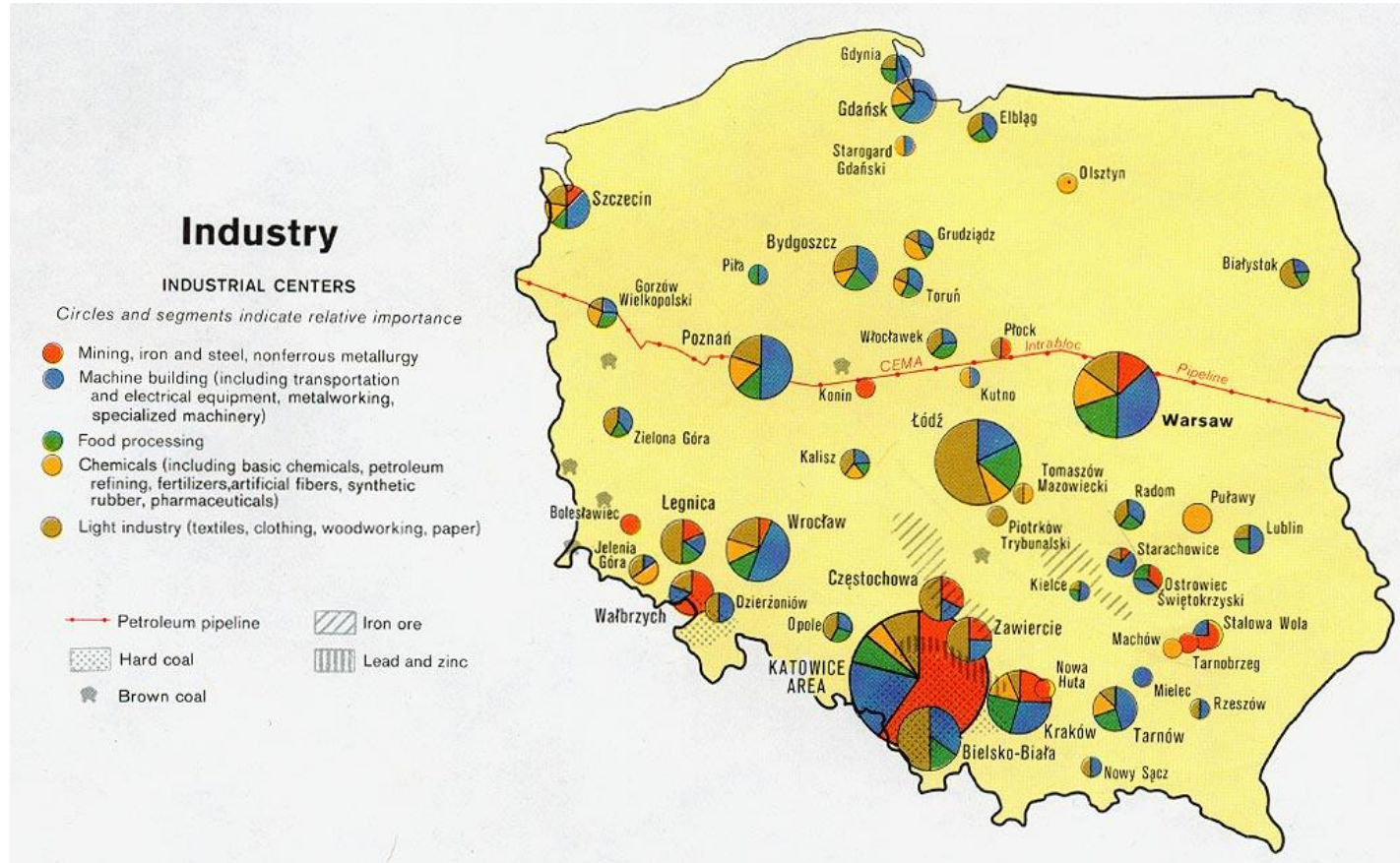
kimya



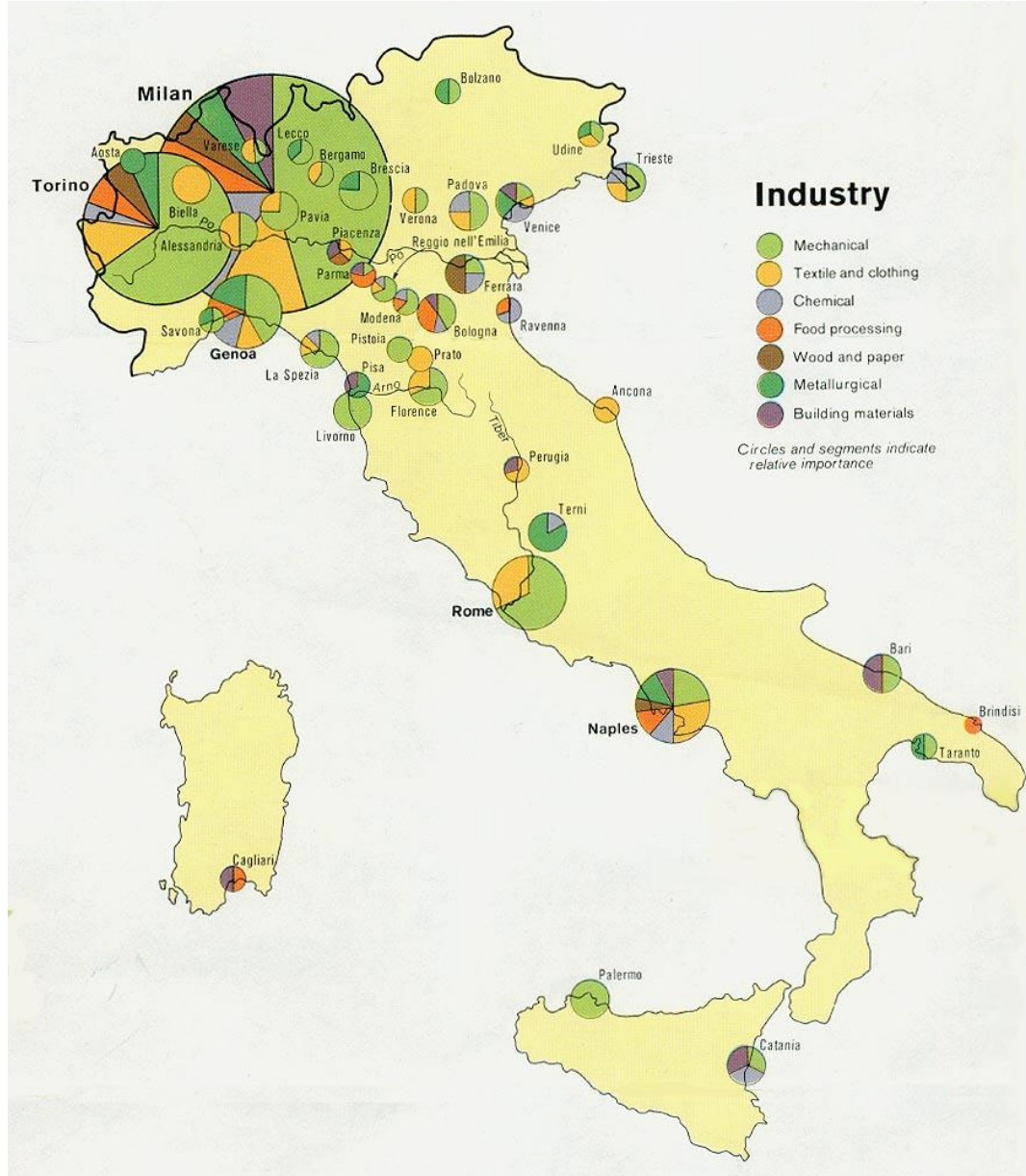
ALMANYA SANAYİ BÖLGESİ



GÜNEY POLANYA



KUZEY İTALYA



KUZEY İSVİÇRE SANAYİ BÖLGESİ



DIĞER SANAYİ BÖLGELERİ



RUSYA VE UKRAYNA

Figure 32. Russia: Key Environmental Problem Areas



Moskova Sanayi Bölgesi



Ural Sanayi Bölgesi



Kuzbas Sanayi Bölgesi

Demir, kömür,
manganez, çelik
üretimi.



Ukrayna Dombass Sanayi Bölgesi

Demir çelik
Makine sanayi
Kimya sanayi
Gıda sanayi



HINDİSTAN SANAYİ



INDIA

Coal Reserves



Legend

- - International Boundary
- Coal
- Lignite



INDIA

Location of
Automobile Industries



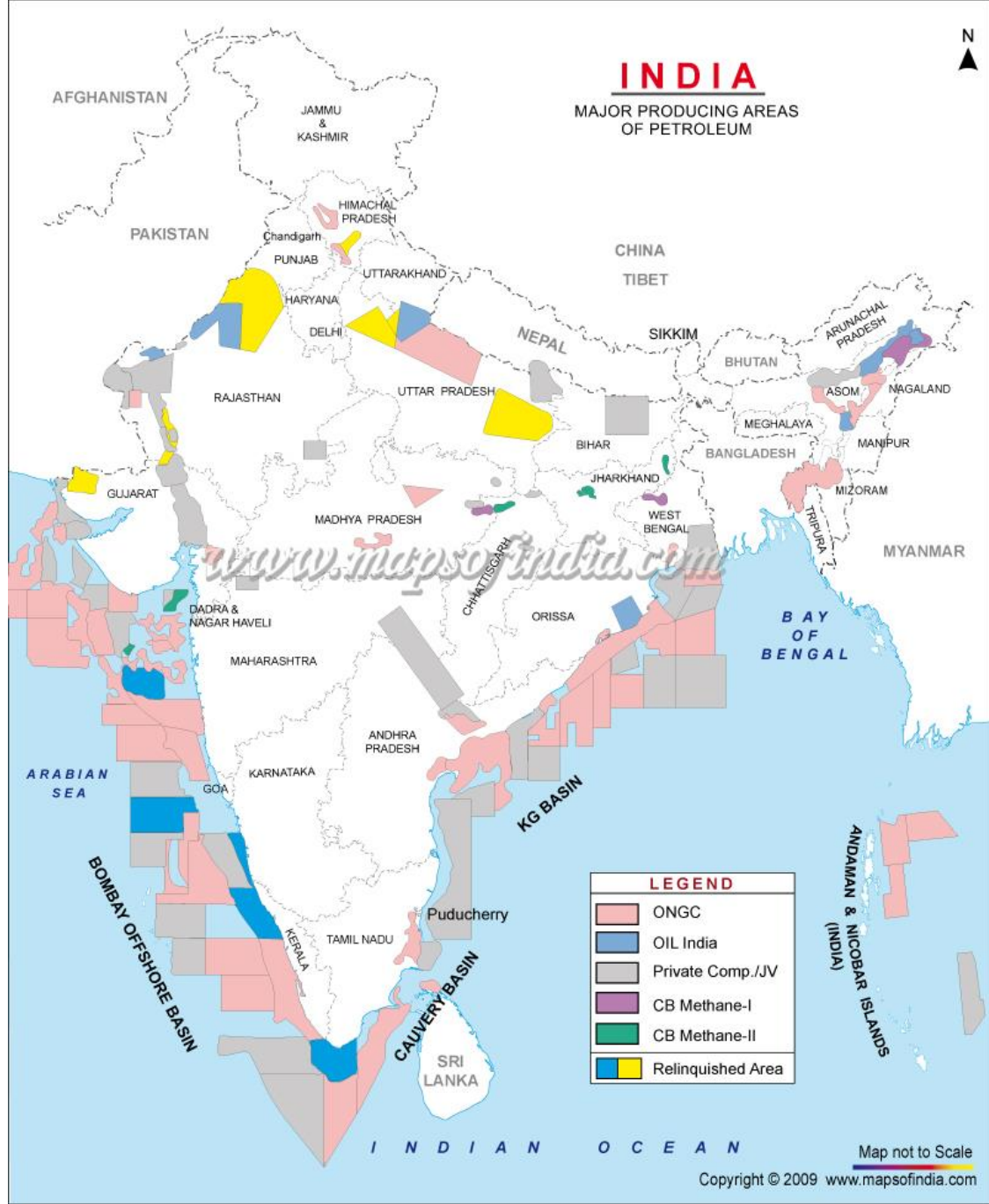
LEGEND

- International Boundary
- State Boundary
- ▲ Automobile Industries

Map not to Scale
Copyright © 2011 www.mapsofindia.com
This map is updated as on April 18, 2011

INDIA

MAJOR PRODUCING AREAS OF PETROLEUM



www.mapsofindia.com

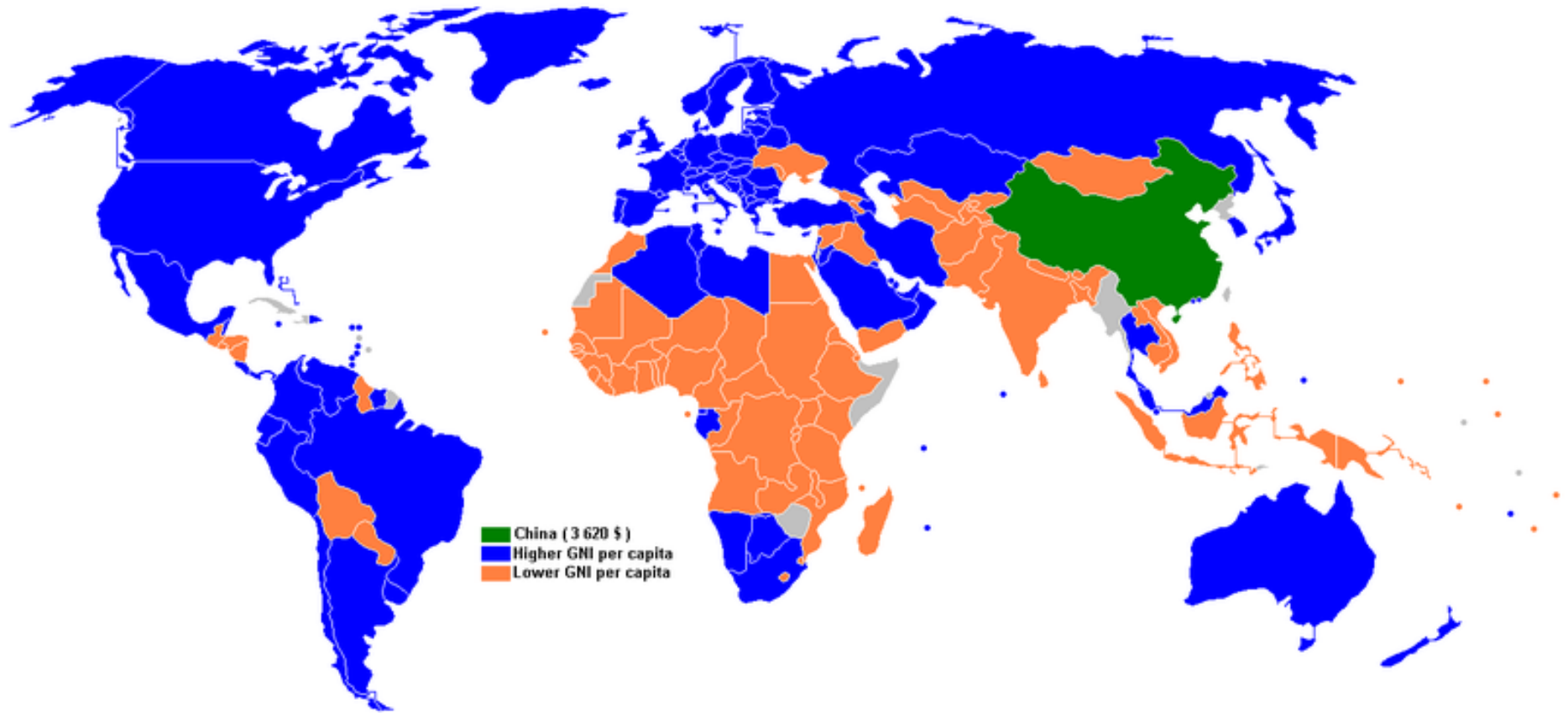
LEGEND	
	ONGC
	OIL India
	Private Comp./JV
	CB Methane-I
	CB Methane-II
	Relinquished Area

Map not to Scale

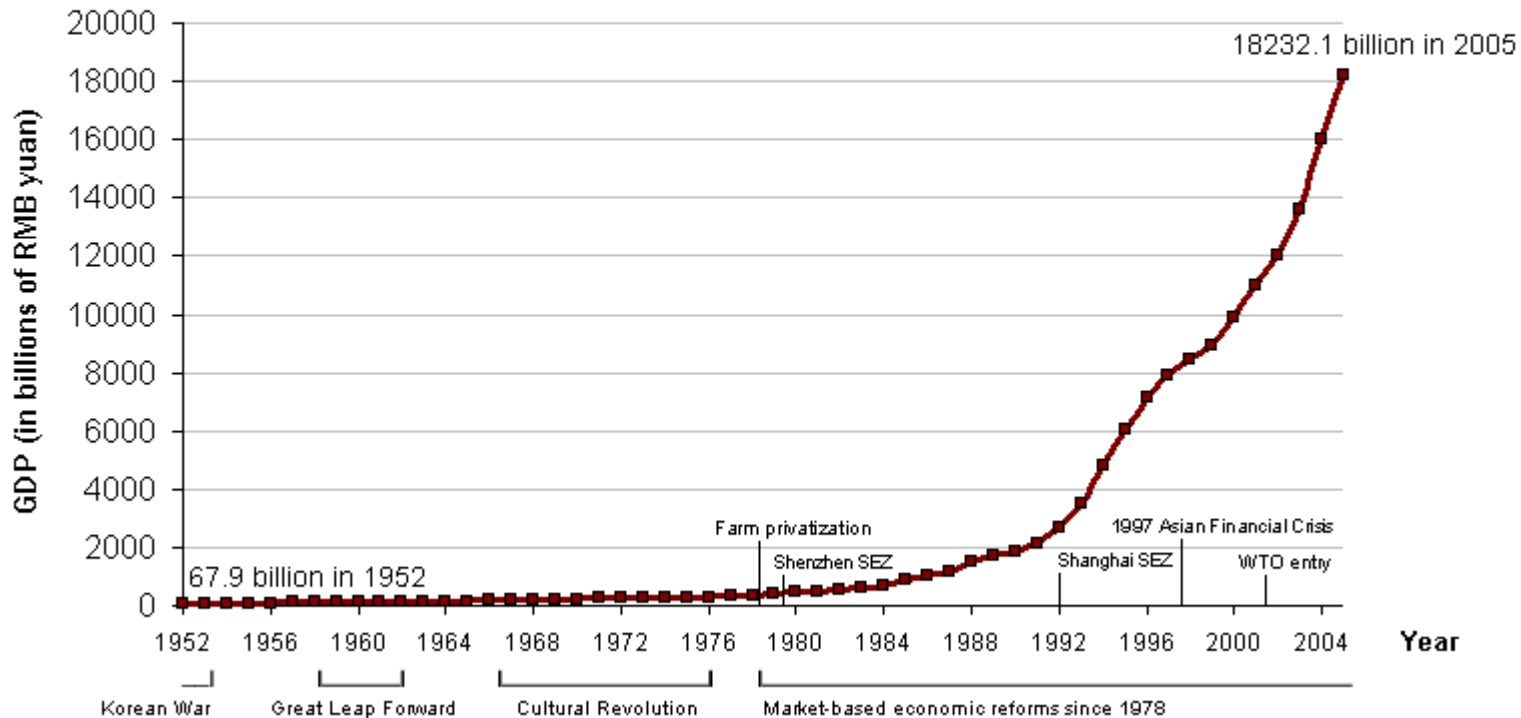
ÇİN'DE SANAYİ

China: Industry

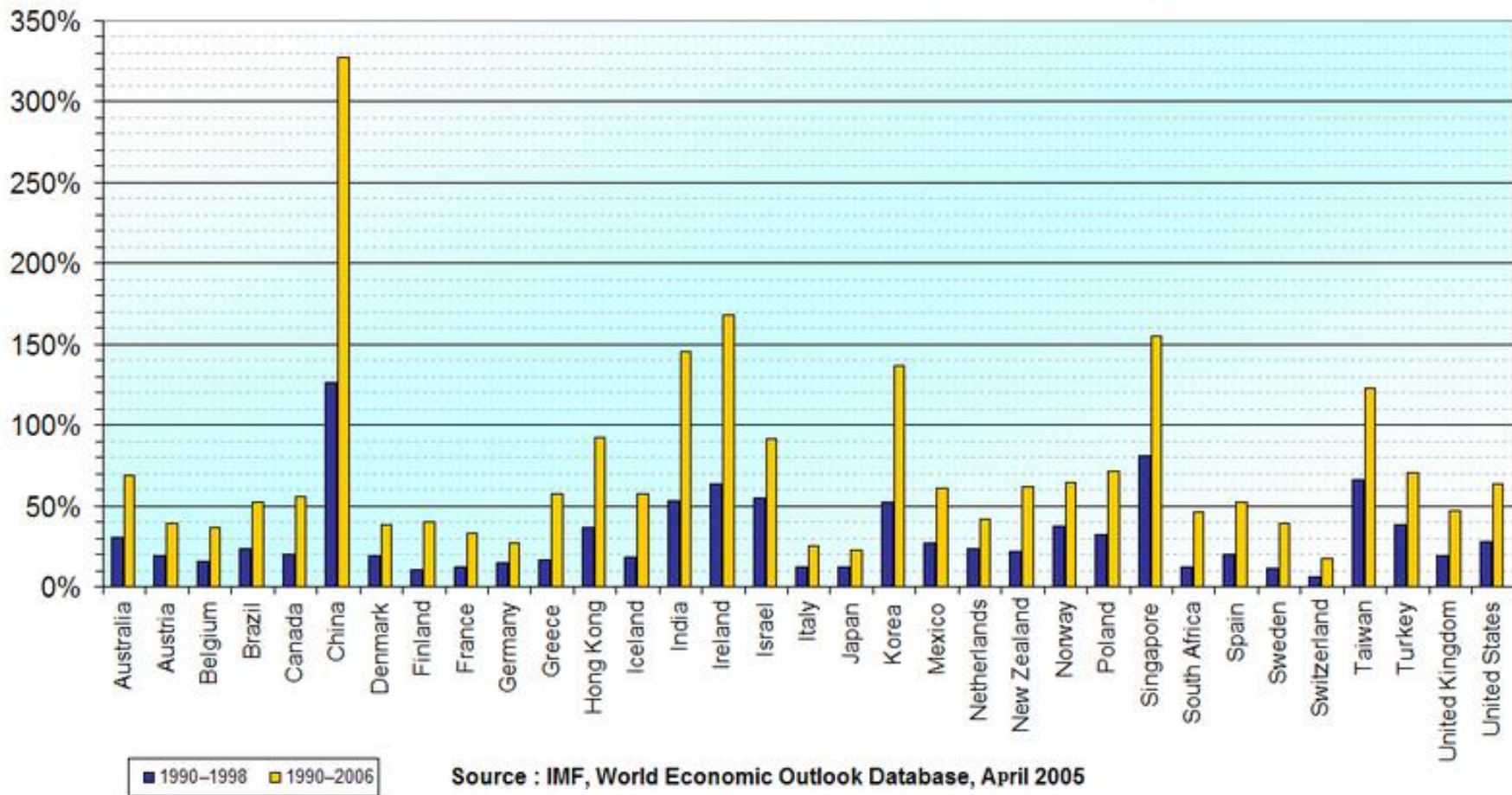


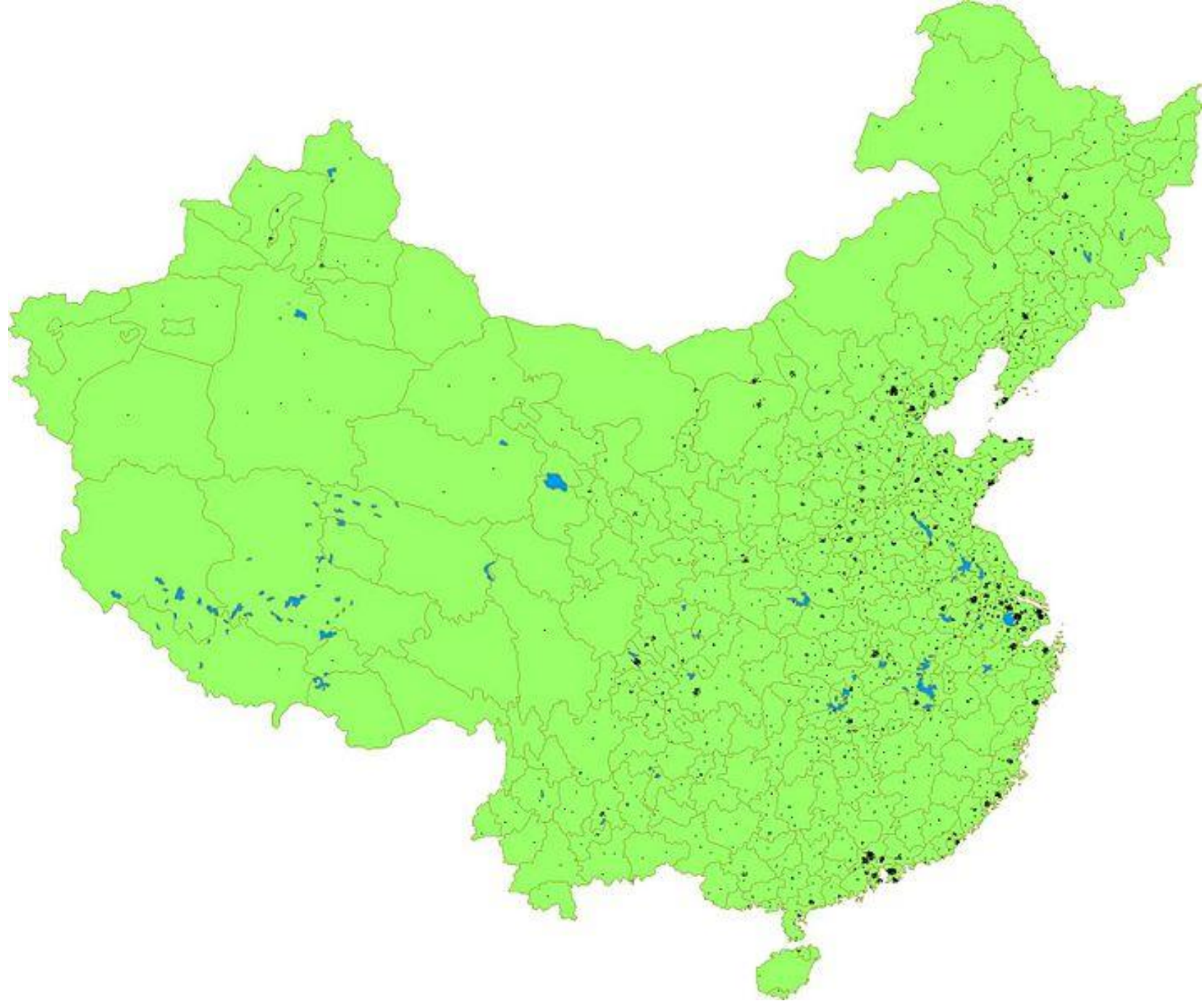


People's Republic of China's Nominal Gross Domestic Product (GDP) Between 1952 to 2005

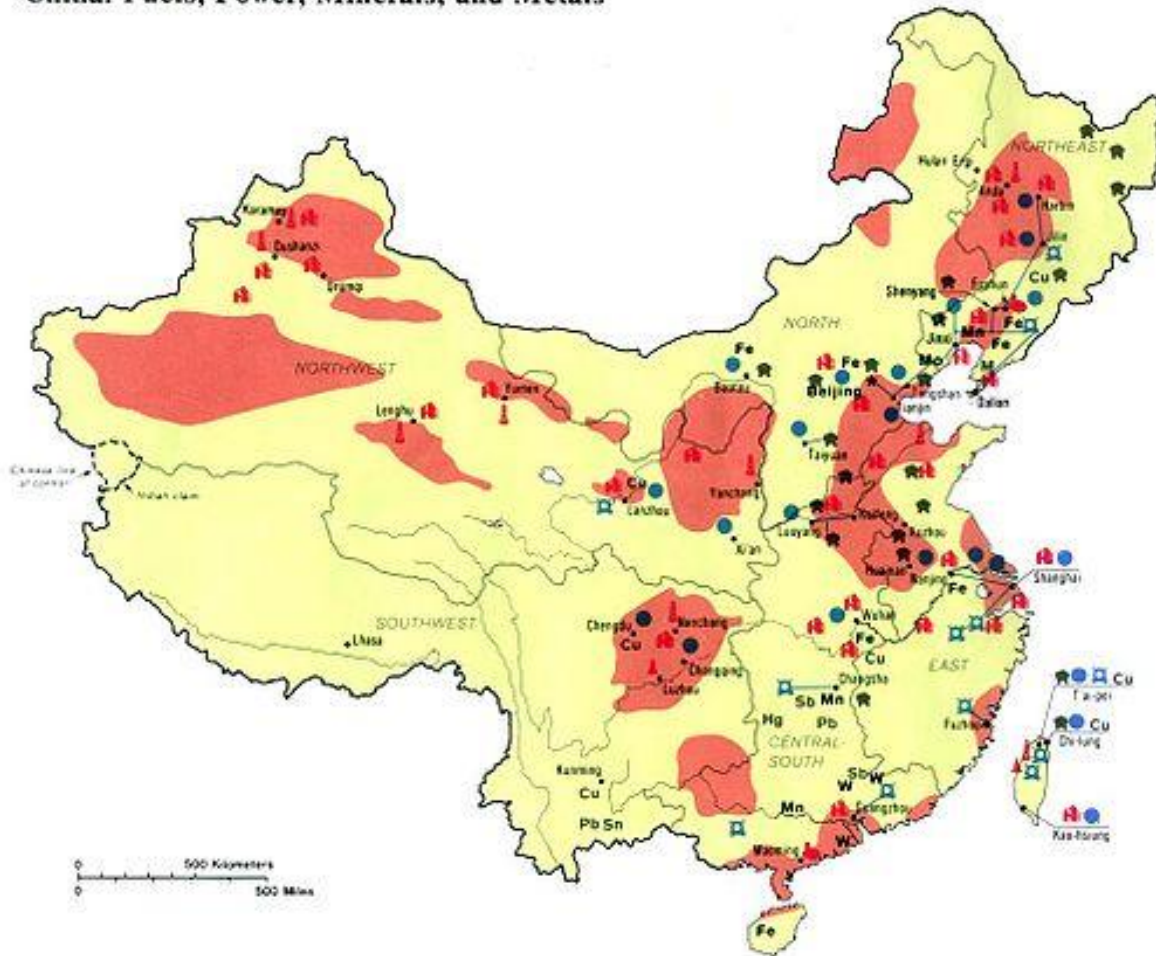


GDP accumulated growth, in percent, constant prices





China: Fuels, Power, Minerals, and Metals



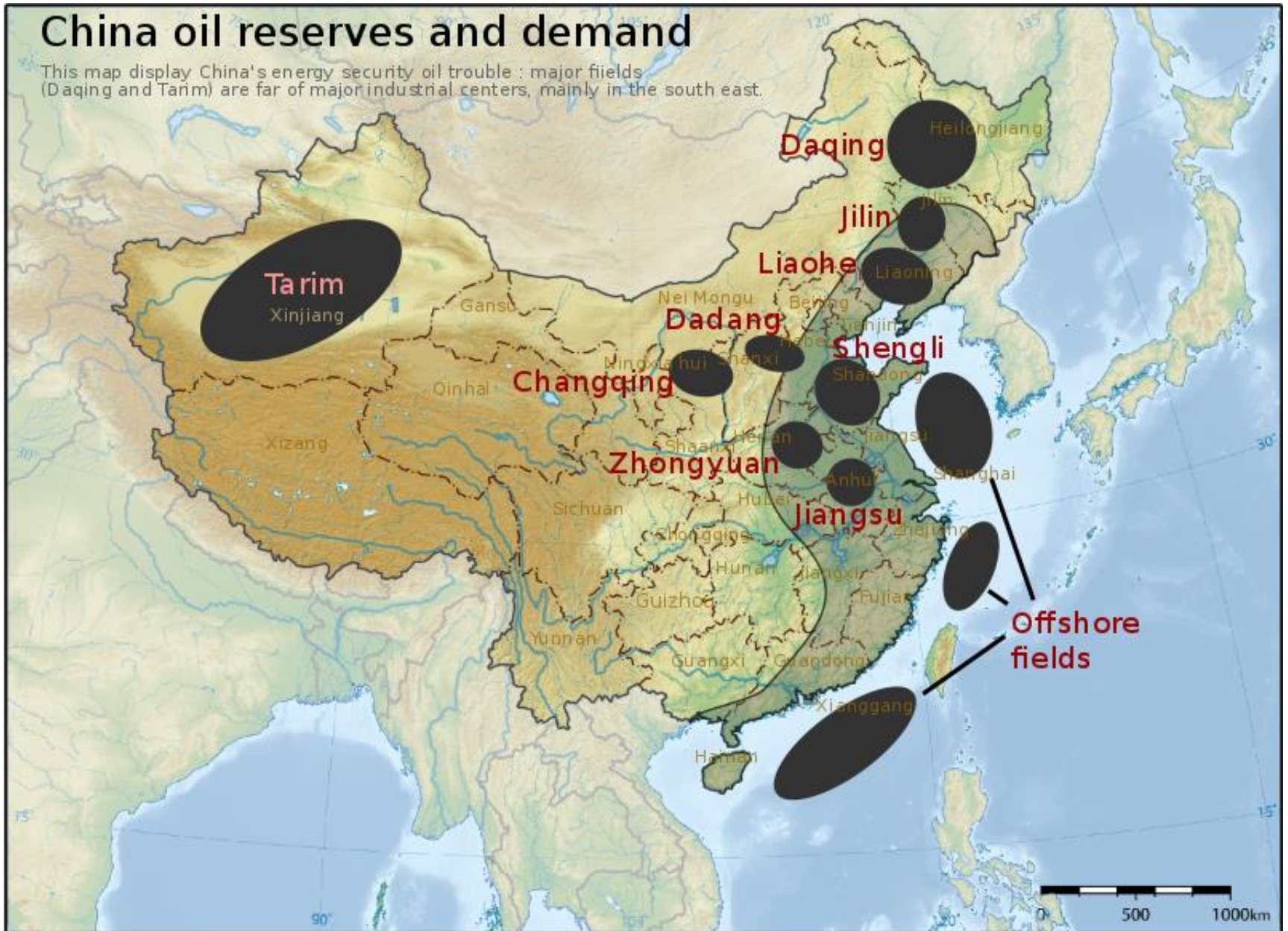
0 500 Kilometers
0 500 Miles

- | FUELS | ELECTRIC POWER | NONFERROUS | FERROUS AND FERROALLOY |
|--------------------|-------------------|-------------------------|------------------------|
| Petroleum refinery | Thermal plant | Sb Antimony | Fe Iron ore |
| Shale oil refinery | Hydro plant | Cu Copper | Mn Manganese |
| Oilfield | Transmission line | Pb Lead and zinc | Mo Molybdenum |
| Gasfield | | M Magnesite | W Tungsten |
| Oil basin | | Hg Mercury | |
| Major coal mine | | Sn Tin | |
- Economic region boundary

Boundary representation is not necessarily authoritative.

China oil reserves and demand

This map display China's energy security oil trouble : major fields (Daqing and Tarim) are far of major industrial centers, mainly in the south east.



China: Industry





A BYD coupé (left) and a Mercedes-Benz CLK (right).



The Chery QQ (left) and Daewoo Matiz (right).

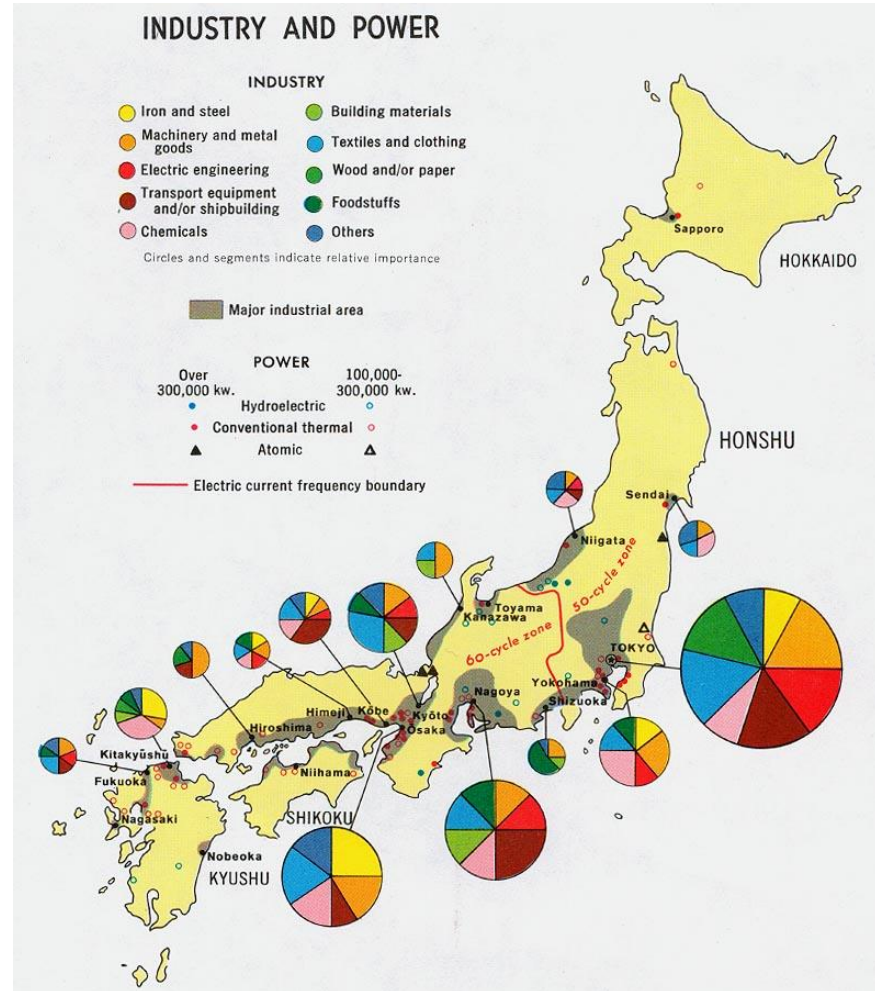


The Great Wall Peri (left) and Fiat Panda (right).

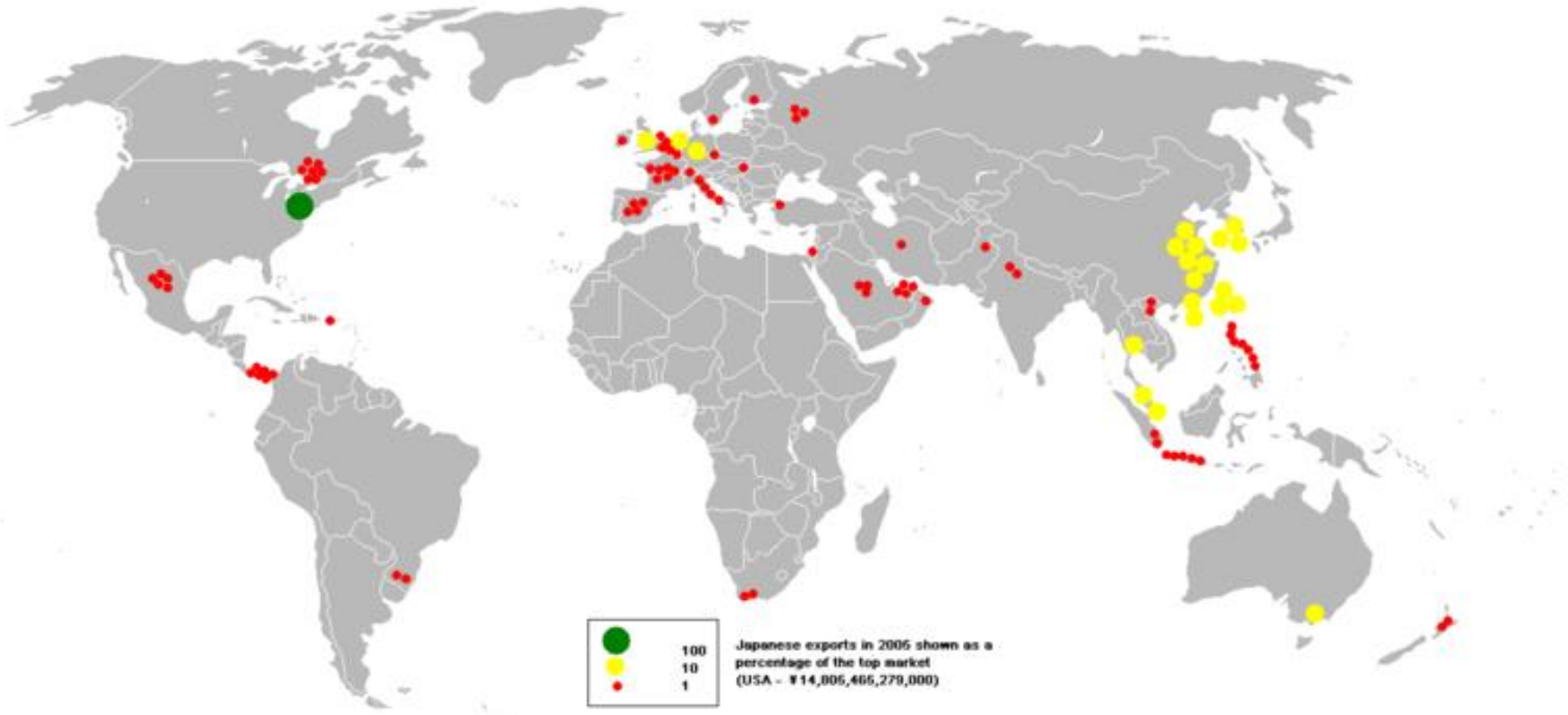


The Shuanghuan Noble (left) and Smart ForTwo (right).

JAPONYA SANAYİ

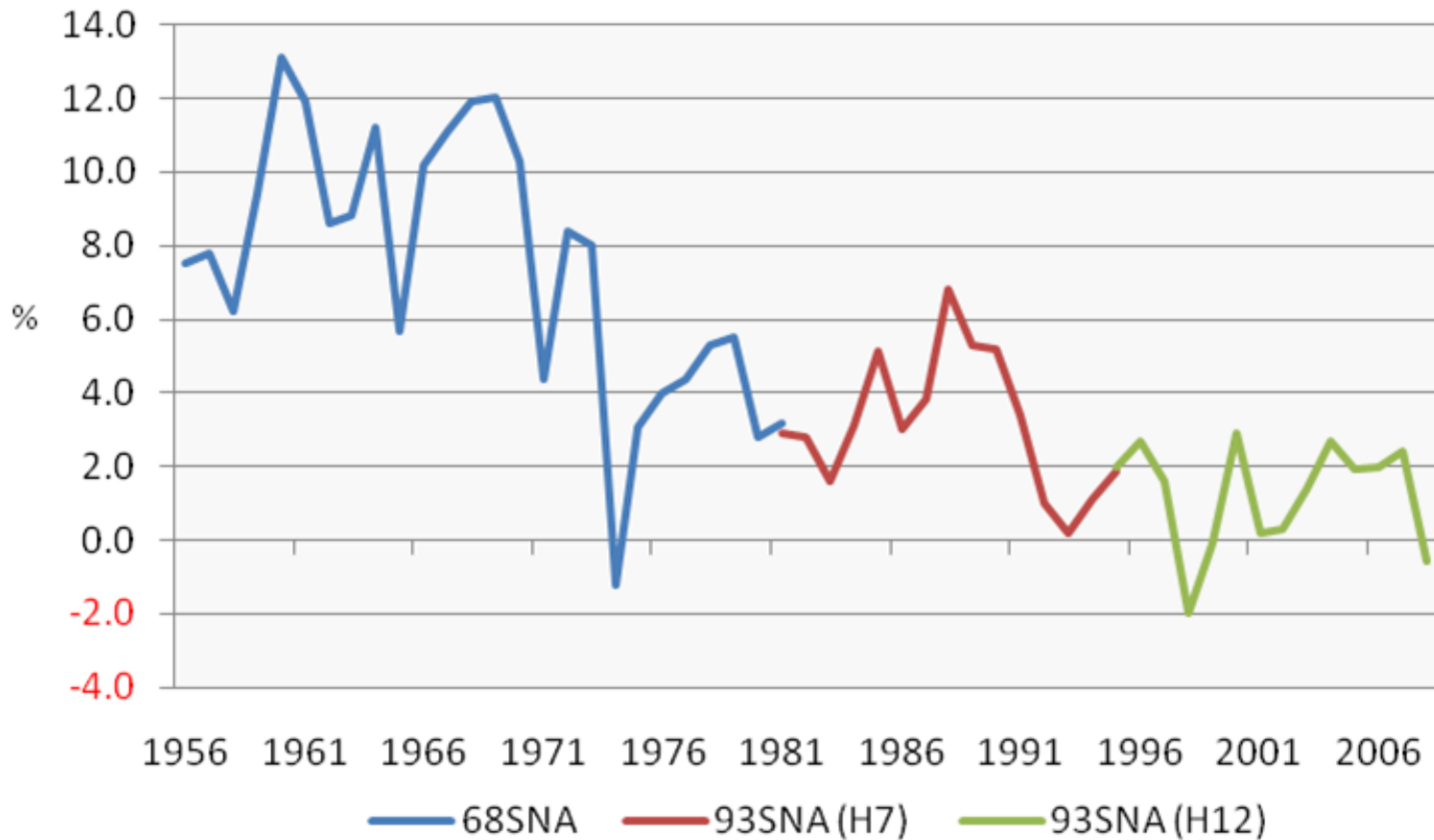


Dışsatım




Real GDP growth rate in Japan (1956 - 2008)

Percent change from preceding year

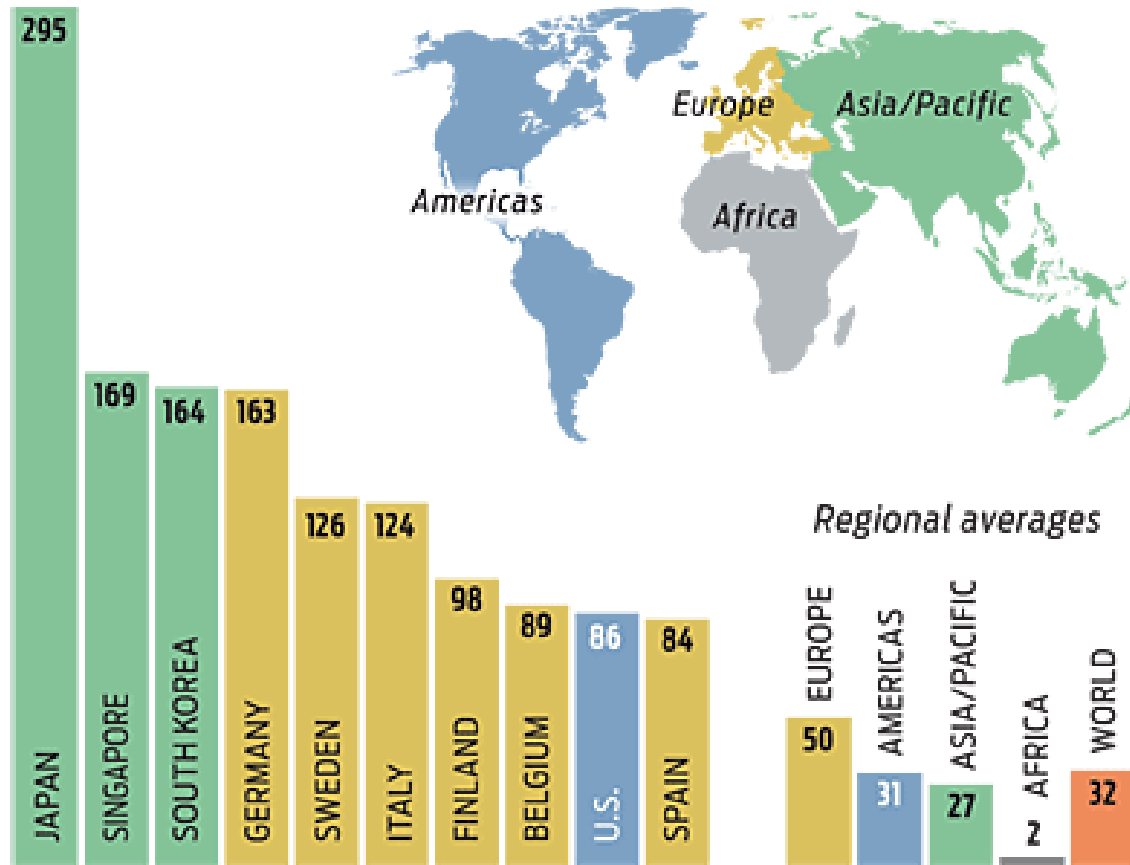


(source: Cabinet Office, Government of Japan)



TOP 10 COUNTRIES BY ROBOT DENSITY

(Industrial robots per 10 000 manufacturing workers)



Unemployment Rate in Japan 1953-2009

