



(İskenderun) İskenderun

FK5/10

Kırıkhan

0000000000000775

DD5/10

İskenderun

Belen

E98

Kumlu

E91

Alalakh

Reyhanlı

D817

D827

5

217

Samandağ

D420

Halab (Halep)

M1

Altınözü

FK5/10

0000000000000775

60

DD5/10

Yayladüzü

37 km

Map Data © 2009 AND  
Image © 2009 DigitalGlobe  
© 2009 Basarsoft  
© 2009 Europa Technologies

©2008



# Tel-Tainat

Akurgal, E., 1968, *The Art of Greece. Its Origins in the Mediterranean and Near East*. New York.

Bossert, H. Th., 1942, *Altanatolien. Kunst und Handwerk in Kleinasien von den Anfängen*. Berlin.

Orthmann, W., 1971, *Untersuchungen zur späthethitischen Kunst. Saarbrücker Beiträge zur Altertumskunde Band 8*. Bonn.

FK5/10

000000000000776

DD5/10

FK5/10

000000000000776

DD5/10





FK5/10

000000000000777

DD5/10

FK5/10

000000000000777

DD5/10

## Tell Tayinat

The site's ancient name was probably **Kunulua** which was the capital of Late Hittite kingdom **Patina/Unqi**.

Among the few readable words in the hieroglyphic luwian inscriptions is the name **Halparuntiya** who is mentioned in Assyrian sources as **Qalparunda** at 857 and 853 BCE.



FK5/10

000000000000778

DD5/10

FK5/10

000000000000778

DD5/10

1.

© TELİF HAKKI KORUNAN ESER ©



FK5/10

000000000000779

DD5/10

911



FK5/10

000000000000779

DD5/10

6

1. © TELİF HAKKI KORUNAN ESER ©



FK5/10

000000000000780

DD5/10

FK5/10

000000000000780

DD5/10



FK5/10

000000000000781

DD5/10

FK5/10

000000000000781


DD5/10

II nolu yapının girişinde in situ  
Bazalt  
y. 77; u. 168; g. 118 cm..  
Antakya Müzesi  
GH III



FK5/10

FK5/10



000000000000782

DD5/10

000000000000782

DD5/10



FK5/10

000000000000783

DD5/10

FK5/10

000000000000783

DD5/10


1.



FK5/10

000000000000784

DD5/10



FK5/10

000000000000784

DD5/10

1.

© TELİF HAKKI KORUNAN ESER ©

FK5/10

000000000000785

DD5/10


FK

000000000000785

DD5/10

7.





FK5/10

000000000000786

DD5/10

FK5/10

000000000000786

DD5/10

FK5/10

000000000000787

DD5/10

FK5/10

000000000000787

DD5/10

7.



© TELİF HAKKI KORUNAN ESER ©

FK5/10

000000000000788

DD5/10

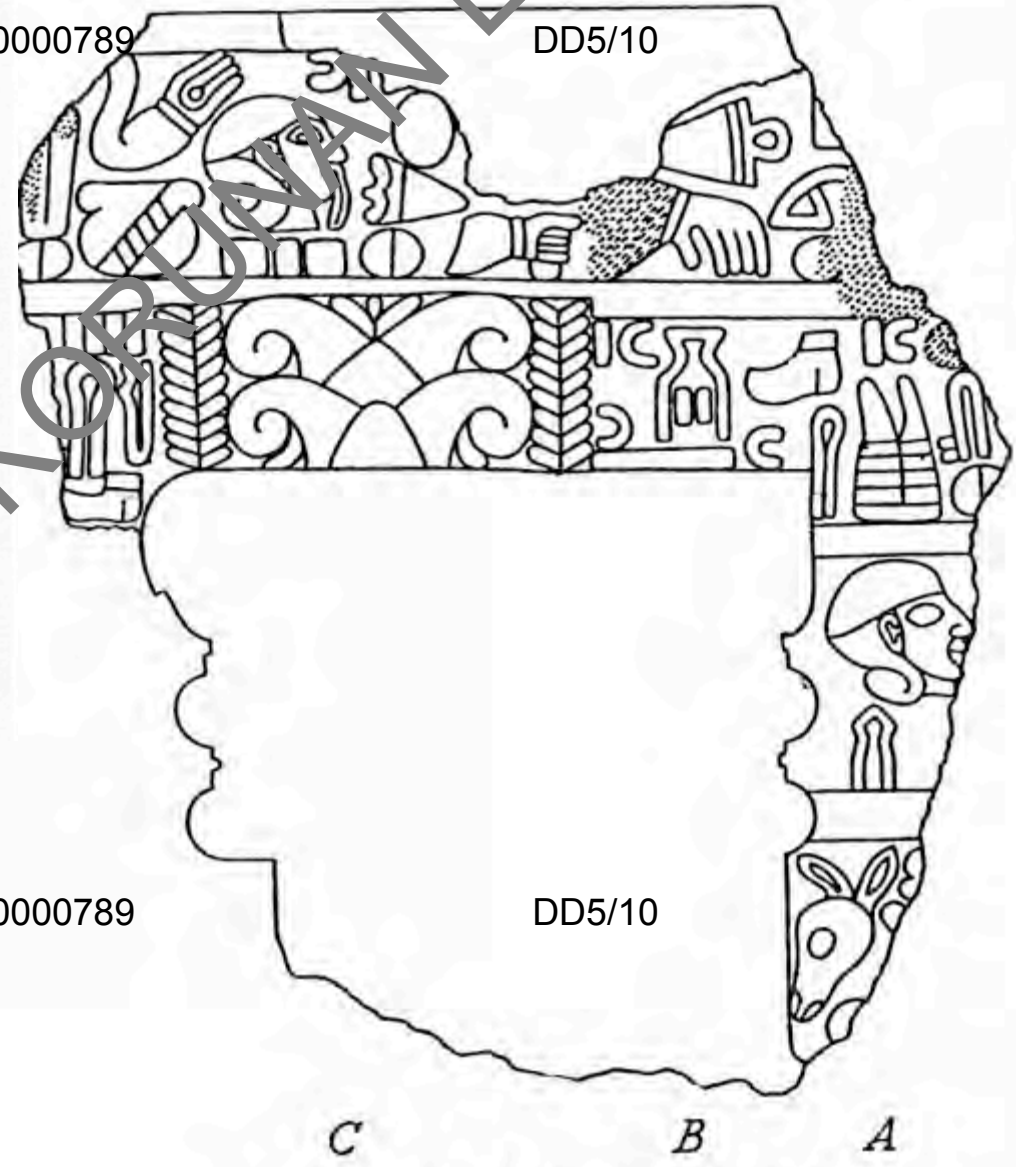
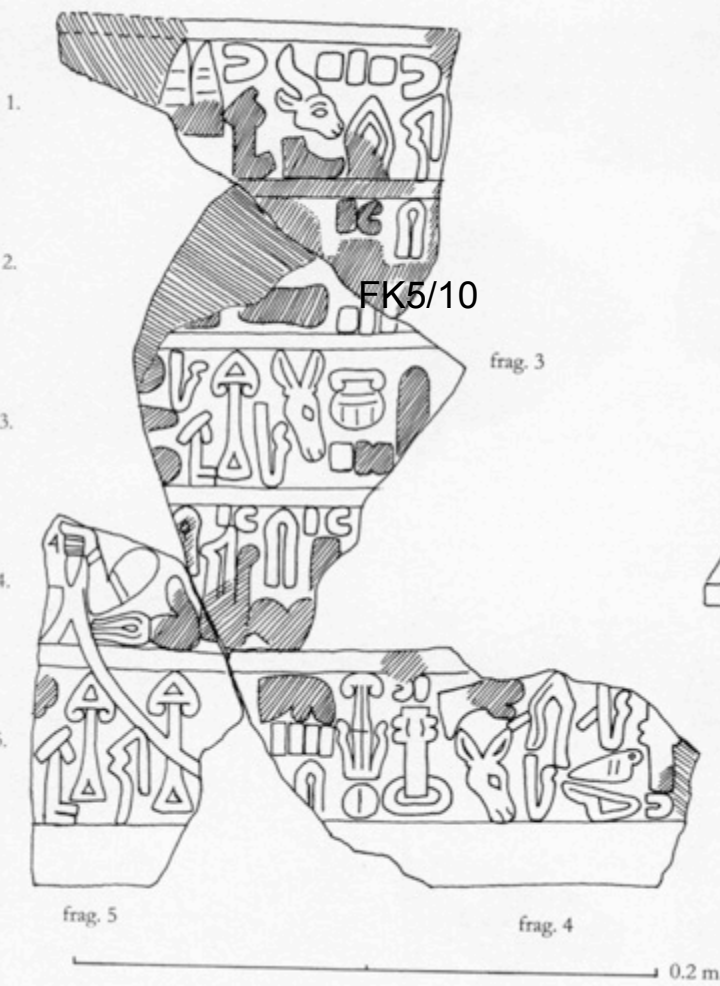
FK5/10

000000000000788

DD5/10

1.

©TELIF HAKKI KORUNAN ESER©



FK5/10

000000000000789

DD5/10

1.

52. TELL TA'YINÄT I. FRAGMENT 1. SCALE, 1:4

FK5/10

000000000000790

DD5/10

FK5/10

000000000000790

DD5/10

© TELİF HAKKI KORUNAN ESER ©



AIN DARA Halep yakınlarında. Afrin vadisinde. Halep'in 67 km kuzeybatısında.



1.

Ali Abou-Assaf: Der Tempel von `Ain Dara (Damascener Forschungen, 3), Mainz am Rhein: Ph. von Zabern

1955 yılında bir çoban aslan başını görüyor. Sonra müzeciler tarafından araştırılıyor. Bulunan bu ilk aslandan sonra başlanan kazılarda üç tane bitirilmemiş aslan daha bulunmuştur.

Ovadan 30 m. yükseklikte bir sitade var ve Aşağı Şehri ile birlikte bir çift höyük görünümündedir.

Akropolde daha erken dönemlerde tespit edilmiş.

Aşağı şehirlerdeki kazılarda M.Ö. 1200-740 yıllarına tarihlenen Arami tabakaları da tespit edilmiş. Aşağı şehirde Arami dönemine ait **4 kapılı bir sur** açığa çıkartılmış.

I. Yüzeyin hemen altında M.S. 1100-1400.

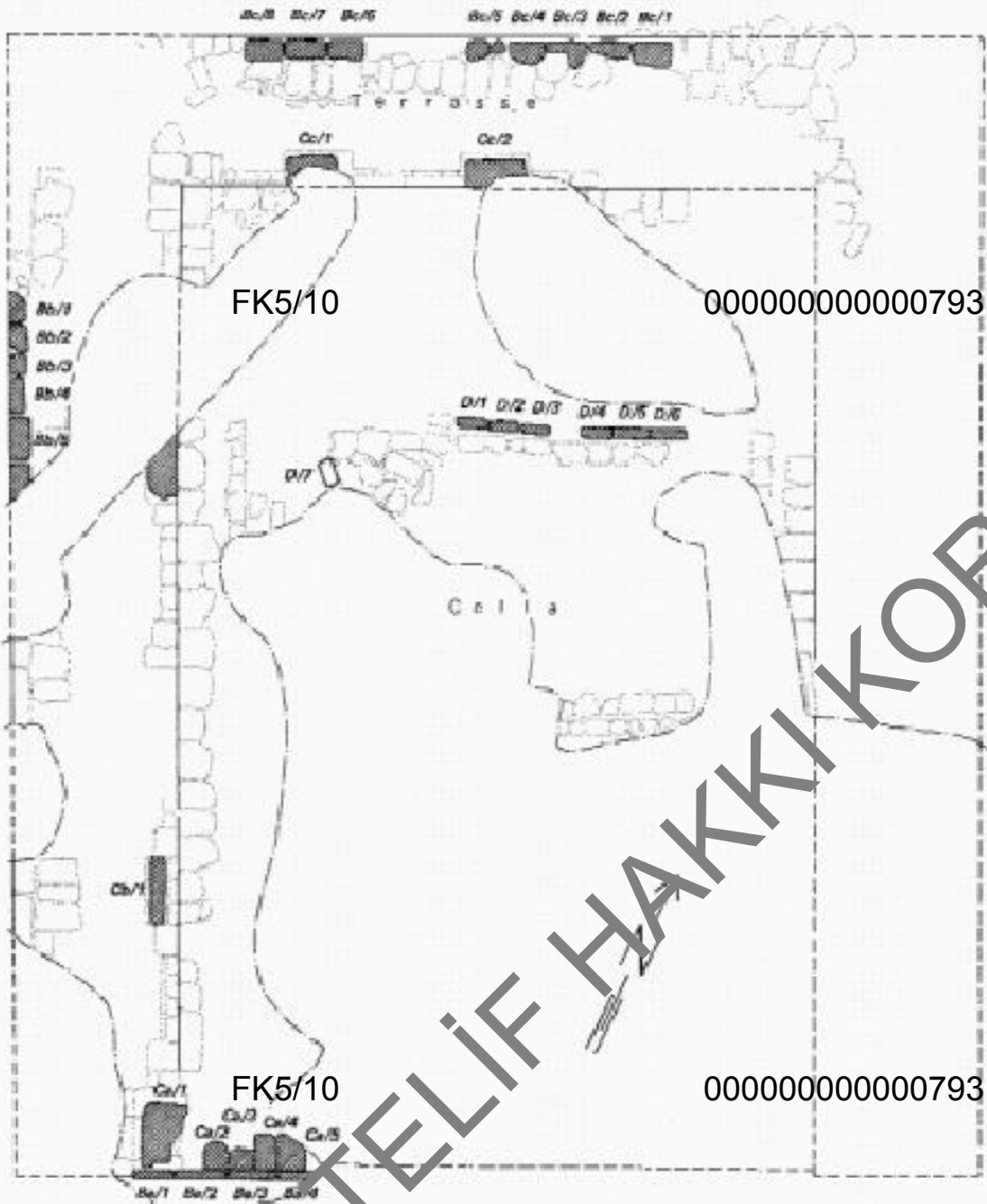
II. MS. 969-1075 yılları.

III. MS. 650-900 Abbasi ve Emevi.

IV. Hellenistik MÖ. 330-75.

V. Geç Arami ve Akamenid dönemler MÖ. 530-330.

VI. Zayıf bir alan araştırılmış. MÖ. 6.yy.



Plan 1: Tempel von Ain Dara

Akropolis'in kuzeybatısında bir tapınak bulunmuş. Tapınağın önünde avlunun taş döşeli avlusu vardır. Üç basamakla girilen güneydoğudaki kapısında iki yanda iki sütun vardır.

Hemen dıştaki büyük bazalt taşa bir çift ayak izi vardır. Bunun önündeki bazalt taşta bir (sol), ikinci kapıdaki bazaltta da bir (sağ) ayak izi vardır.





FK5/10

000000000000794

DD5/10

FK5/10

000000000000794

DD5/10

1.

FK5/10

000000000000795

DD5/10


FK5/10

000000000000795

DD5/10

1.





FK5/10

000000000000796

DD5/10

CELLA

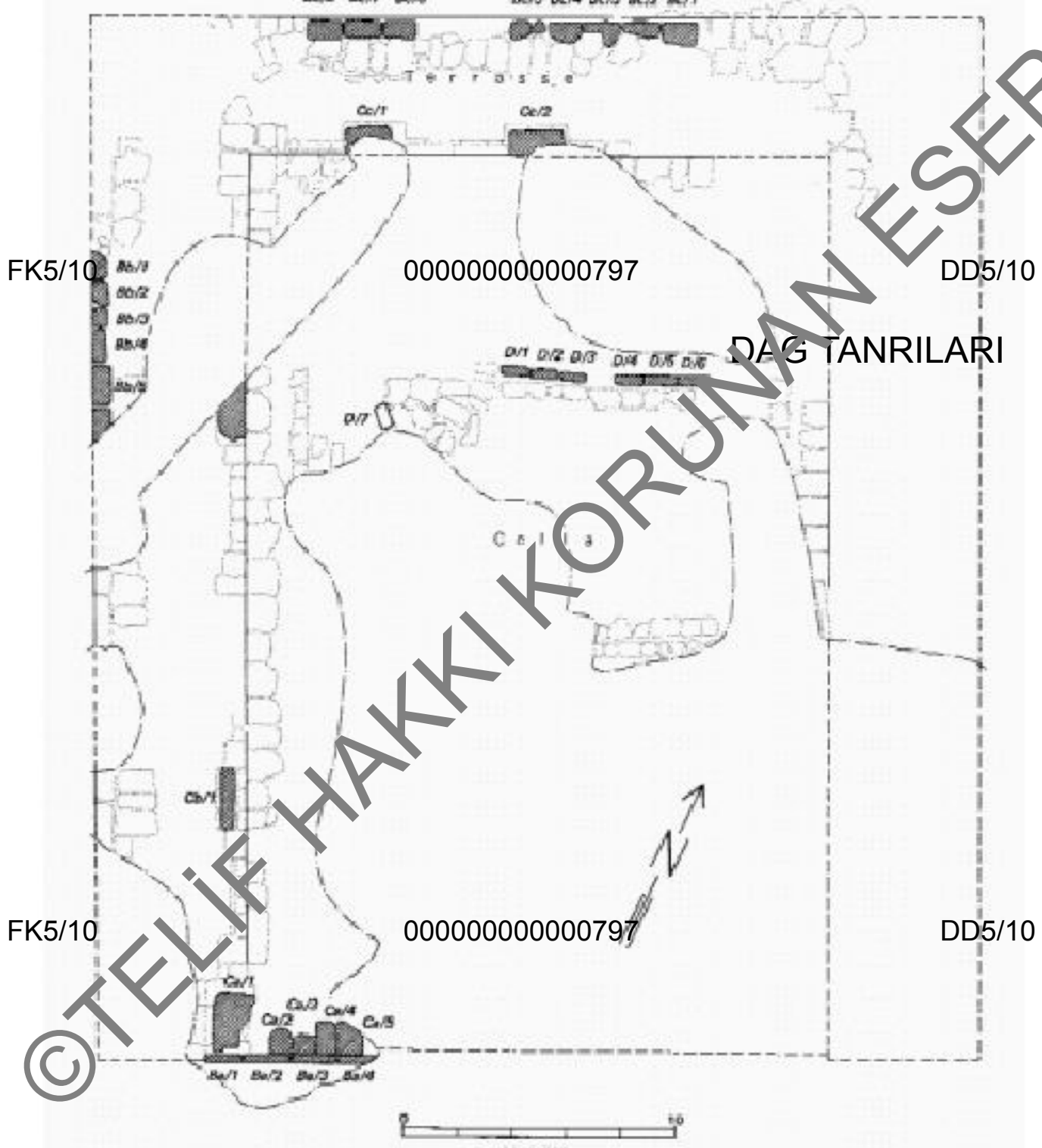
ÖN CELLA

FK5/10

000000000000796

DD5/10





1.

Plan 1: Tempel von Ain Dara

Kutsal alanının girişinin karşısındaki **podyum** kötü korunmuştur. Bunun ön yüzü muhtemelen **dağ tanrıları** kabartmalı ortostadlarla bezeliydi. Üzerinde heykellerin geçtiği delikler bulunmuş.

D1-4  
Halep Müzesi  
y. 58; g. 100-110  
cm.  
GH I ?







FK5/10

000000000000799

DD5/10

*Ain Dara D/5*

Tapınağın içinden,  
in situ ?  
Halep  
bazalt  
y. 58; g. 120 cm.  
GH I ?



FK5/10

000000000000799

DD5/10

*Ain Dara D/6*

Tapınağın  
içinden, in situ ?  
Halep  
bazalt  
y. 58; g. 120 cm.  
GH I ?

**D/7 antitetik  
figürlü  
ortostadlar**

Tapınağın içinden,  
in situ ?  
Halep  
bazalt  
y. ?  
GH I ?

FK5/10

0000000000000800

DD5/10

FK5/10


0000000000000800

DD5/10

1.



© TELUK HAKKI KORUNAN ESER©



FK5/10

000000000000801

FK5/10

000000000000801

©

1.



DD5/10

DD5/10

© TELİF HAKKI KORUNAN ESER ©

FK5/10

000000000000802

DD5/10

FK5/10

000000000000802

DD5/10

©TELIF HAKKI KORUNAN ESER©



FK5/10



000000000000803



DD5/10



FK5/10

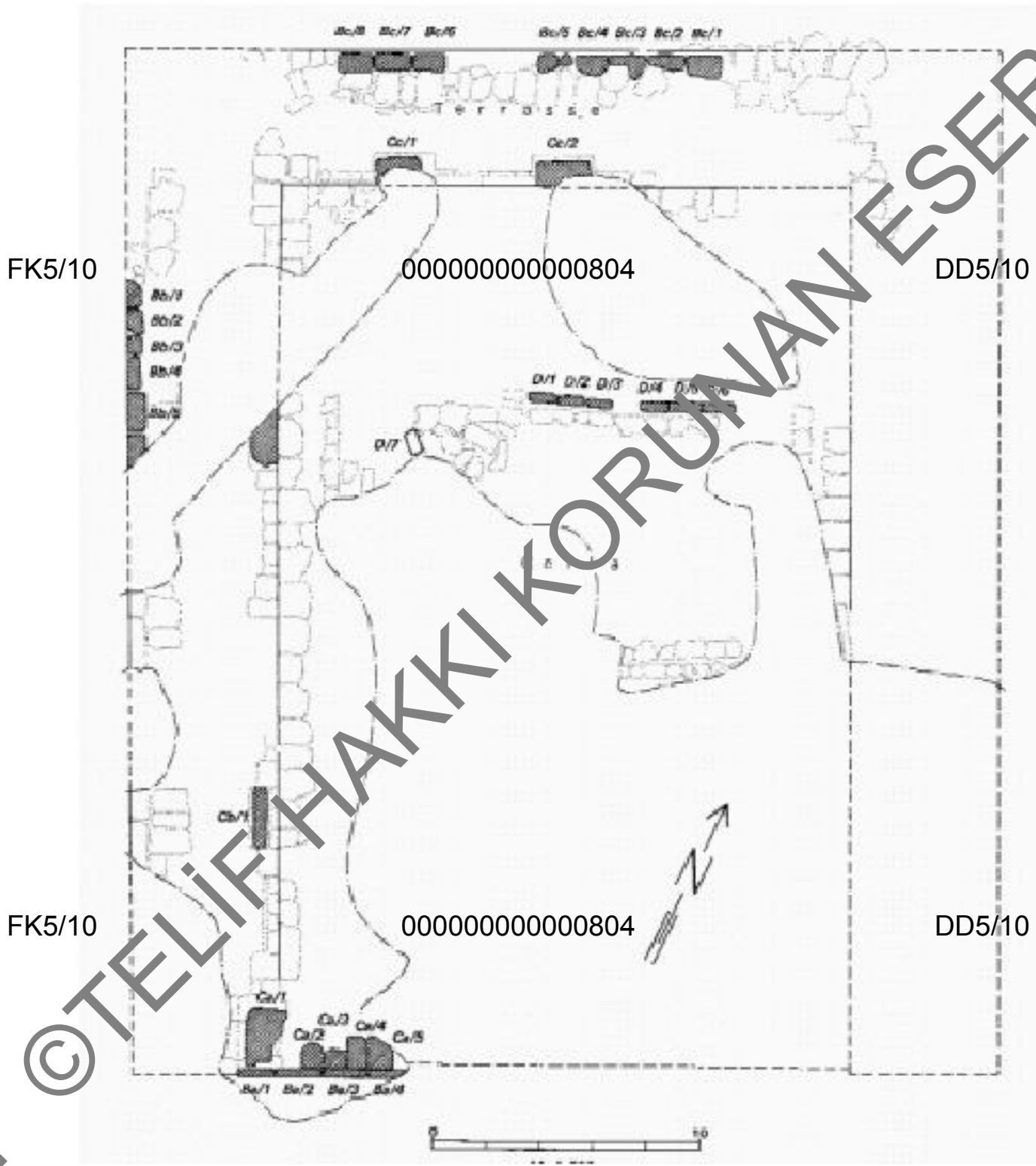


000000000000803

DD5/10

1

1.



Plan 1: Tunnel van Ain Dara



FK5/10

000000000000805

DD5/10

*Ayn Dara Baf2*

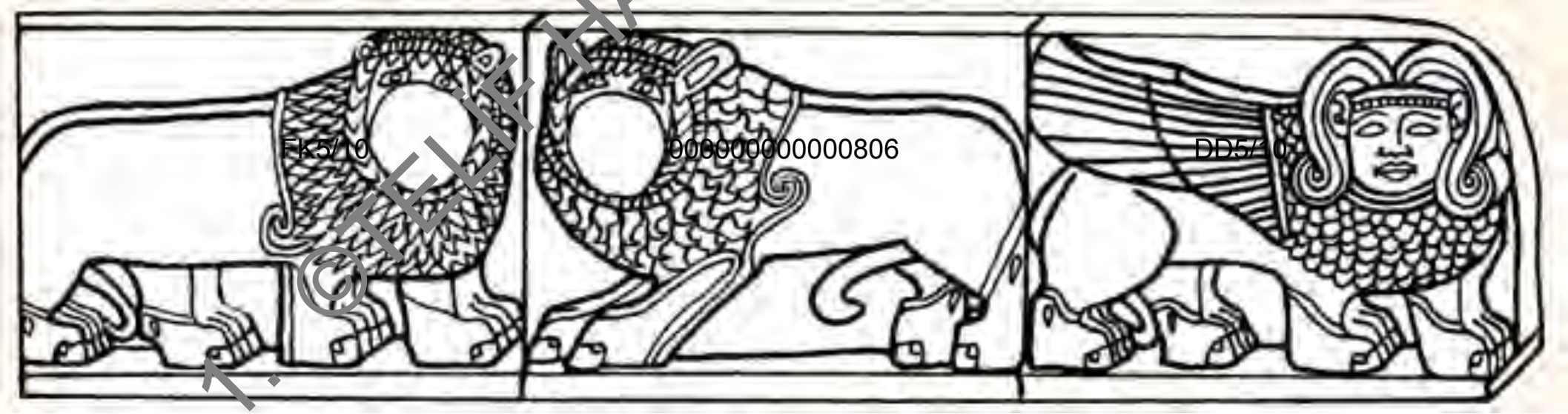

Tapınağın  
güney  
duvarından,  
in situ.  
Yerinde.  
g. 170-180  
cm. GH I




000000000000805

DD5/10

# GÜNEY DUVAR







FK5/10

000000000000807

DD5/10

*Ain Dara B/4*

Tapınağın  
güney  
duvarından,  
in situ  
yerinde  
bazalt  
g. 175 cm.  
GH I

FK5/10

000000000000807

DD5/10

1.

1.

FK5/10

000000000000808

DD5/10

©

TELİF HAKKI KORUNAN ESER©

### Ca/1 Aslan figürü

Tapınağın güney köşesinden, in situ  
yerinde

bazalt

u. 220; g. 100 cm.

GH I

FK5/10

000000000000808

DD5/10

### Ca/2-5 Aslan protomu

Tapınağın güney cephesinden, in situ  
yerinde

bazalt

g. 80-100 cm.


GH I



FK5/10

FK5/10

er der Köpfe von *Ain Dara Bb/1-4*



000000000000809

DD5/10

*Ain Dara Bb/3*



000000000000809

DD5/10

*Ain Dara Bb/4*

Bb/1-5  
sfenks  
ortostadları

Tapınağın batı  
duvarından,  
in situ  
bazalt  
y. 140; g.  
150-160 cm.  
GH I

# Cb/1 süvari kabartmalı sütun

Tapınağın batı duvarından, in situ  
yerinde  
bazalt  
y. 115; g. 230 cm.  
GH I ?

FK5/10

000000000000810

DD5/10



FK5/10

000000000000810

DD5/10

*Ain Dana Cb/1*

**Cc/2 bitkisel kabartmalı sütun**  
Tapınağın batı duvarından, in situ  
yerinde  
bazalt  
g. 200 cm.  
GH I ?

FK5/10

000000000000811

DD5/10

FK5/10

000000000000811

DD5/10

1.

© TELİF HAKKI KORUNAN ESER ©

# Bc/1-8 aslan ortostadları

Tapınağın kuzey duvarından, in situ  
yerinde  
bazalt

y. 125-130; g. 135-165 cm.

GH I

FK5/10

000000000000812

DD5/10



FK5/10

000000000000812

DD5/10

*Ain Dara Bc/2*

*Ain Dara Bc/3*

1.

**Cc/1 oturan figür  
kabartmalı sütun**  
Tapınağın kuzey  
duvarından, in situ  
yerinde  
bazalt  
y. 120; g. 170 cmFK5/10  
GH I ?



000000000000813

DD5/10

FK5/10

000000000000813

DD5/10

1.



FK5/10

000000000000814

FK5/10

000000000000814

**A/1 kapı aslanı**  
in situ değil  
bazalt  
y. 280;  
uz. 330;  
g. 80 cm.



DD5/10

DD5/10

11

©

TELİF HAKKI KORUNAN ESER



FK5/10

000000000000815

DD5/10

FK5/10

000000000000815

DD5/10

© TELİF HAKKI KORUNAN ESER ©



FK5/10

000000000000816

DD5/10

FK5/10

000000000000816

DD5/10

© TELIF HAKKI KORUNANESER ©





1. © TELİF HAKKI KORUNAN ESER ©

igde  
or

Porsuk  
Bulgamaden

K. Maras

Boybeypinari

Malpınar

Karasu

FK5/10

Karatepe • Domuztene

000000000000817

DD5/10

Hemite

Zinciri

Sakçagözü

Sirkeli

Yesemek

Çagdin

Körkün

Bızcık

Telekli

Karkamis

Tel Ahmar

Tel Halaf

Çime

Kirçoglu

Tuteil

Tel Tayinat

Tel Açına

Aleppo

FK5/10

000000000000817

DD5/10

Mehar

Hama

# Tell Ahmar

Tell Ahmar is the modern name of the ancient site of Late Hittite city Masuwari which is more commonly known with the Aramean time name of Til Barsip. The Storm God stele dates from about 10th or 9th cent BCE and currently in Musée du Louvre.

FK5/10

000000000000818

DD5/10

000000000000818

DD5/10



FK5/10

0000000000000819

DD5/10

FK5/10

0000000000000819

DD5/10

FK5/10

0000000000000820

DD5/10

FK5/10


0000000000000820

DD5/10

1.

© TELİF HAKKI KORUNAN ESER ©





FK5/10

000000000000821

DD5/10

FK5/10

000000000000821

DD5/10



1.

© TELIF HAKKI KORUNAN ESER ©



1.

© TELİF HAKKI KORUNAN ESER ©

igde  
or

Porsuk  
Bulgamaden

K. Maras

Boybeypinari

Malpınar

Karasu

FK5/10

Karatepe • Domuztene

000000000000822

DD5/10

Hemite

Zinciri

Sakçagözü

Çagdin

Sirkeli

Yesemek

Körkün

Bızcık

Telekli

Karkamis

Tel Ahmar

Çime

Tel Halaf

Tuteil  
Tel Tayinat

Kirçoglu

Tel Açana

Aleppo

FK5/10

000000000000822

DD5/10

Mehar

Hama





FK5/10

000000000000823

DD5/10

FK5/10

000000000000823

DD5/10

1.

©TELİF HAKKI KORUNAN ESER©



FK5/10

000000000000824

DD5/10

FK5/10

000000000000824

DD5/10

1.



FK5/10

000000000000825

DD5/10

FK5/10

000000000000825

DD5/10

1.



FK5/10

000000000000826

DD5/10

FK5/10

000000000000826

DD5/10



TEKNIK HAKKI FORUMNESER ©

# Halep Firtına Tanrısı

FK5/10

0000000000000827

DD5/10

FK5/10

0000000000000827

DD5/10



1.



FK5/10

0000000000000828



DD5/10



FK5/10

0000000000000828




DD5/10


Urhilina  
(King of  
Hamath,  
mid 9th  
century  
BCE) and  
his son  
Uratamis




FK5/10



000000000000829

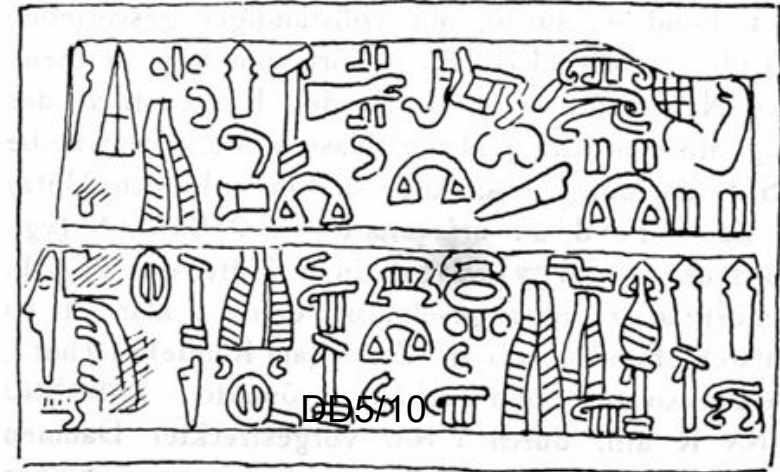


DD5/10



FK5/10

000000000000829



DD5/10



1.

FK5/10

000000000000830

DD5/10

Hemite  
Sirkeli

Çagdin

Tel Açana

FK5/10

000000000000830

DD5/10

©

TELİF HAKKI KORUNAN ESER ©



# Malpinari Rock Inscriptions

This Late Hittite script was first noticed by Mustafa Kalaç in 1979. It is by the Goksu river near Firlaz (Ilicak) village, about 35 km. to the city of Adiyaman.

Author of the script is **Atayazas**, the River-Lord of the cities Sarita and Suki(ta), who introduces his master as Hattusilis, Ruler, King.

0000000000000831

DD5/10

FK5/10

0000000000000831

DD5/10

# Karasu Relief

FK5/10

000000000000832


DD5/10

FK5/10

000000000000832

DD5/10

1. ©TUTULIF HAKKI KORUNAN ESER©



FK5/10

000000000000833

FK5/10

000000000000833



DD5/10

DD5/10

© TELIF HAKKI KORUNAN ESER ©



FK5/10

000000000000834

FK5/10

000000000000834



DD5/10

DD5/10

© TELİF HAKKI KORUNAN ESER ©

FK5/10

000000000000835

DD5/10

FK5/10

000000000000835

DD5/10

1.



# Kelekli Stele

FK5/10

000000000000836

DD5/10

FK5/10


000000000000836

DD5/10

1.



# Körkün Stele




FK5/10

FK5/10



0000000000000837

0000000000000837



DD5/10

DD5/10

© TELIF HAKKI KORUNAN ESER ©

1.



FK5/10

000000000000838


2.



3.



4.



FK5/10

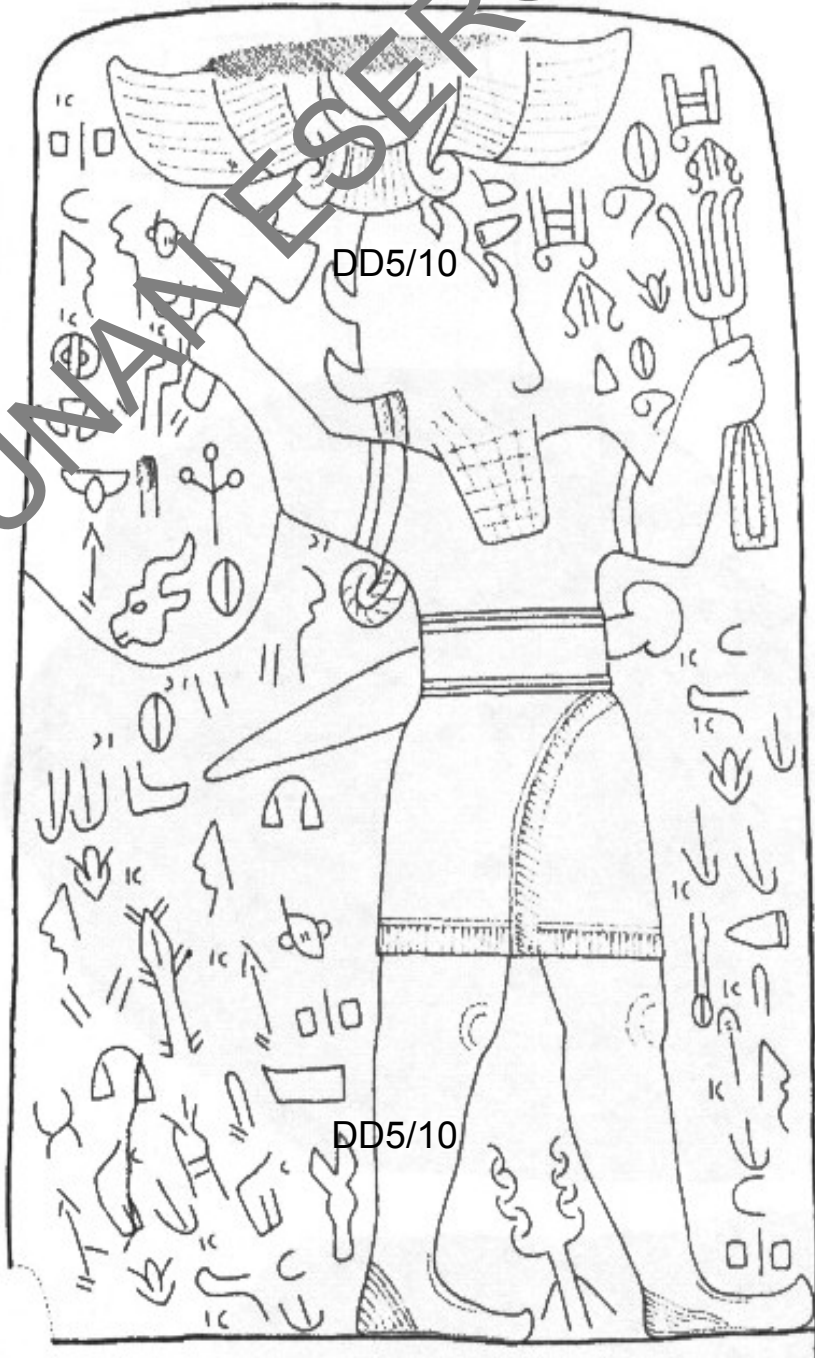
reverse

000000000000838

0.5 m.



TELIH HAKKI TORUNANESER



DD5/10

DD5/10

obverse

1.





1.

© TELİF HAKKI KORUNAN ESER ©

FK5/10

000000000000839

DD5/10

Hemite  
Sirkeli

Çagdin

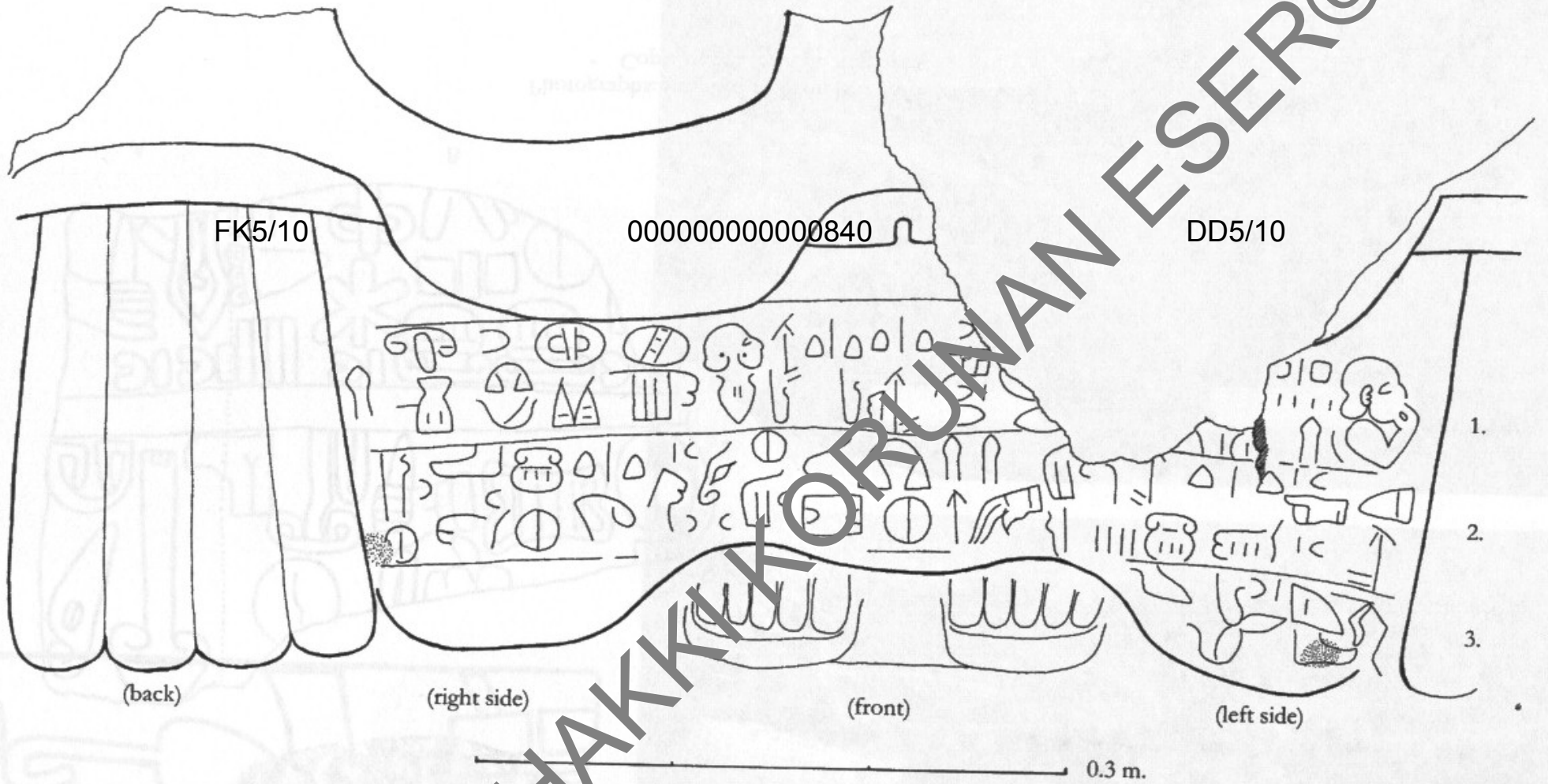
KIRÇOĞLU

Tel Açana

FK5/10

000000000000839

DD5/10



**Kırçoğlu**

FK5/10

000000000000840

DD5/10

1.



FK5/10



000000000000841



DD5/10



FK5/10



000000000000841



DD5/10



1.

Meharde

©TELIF HAKKI FORUMANESTER©