

ŞEHİR VE İMPARATORLUK SURLARI (GÜVENLİK İSTEĞİ)

KLA 421 ROMA İMPARATORLUK MİMARİSİ
Prof. Dr. Mustafa Adıgüzel

Romalı Mimar Vitruvius (I.3,1),

üç tür kamu yapısı bildirir:

« **ilki savunmaya,**

ikincisi dinsel ve

üçüncüsü ise genel kullanıma

yönelik faydacı amaçlara

yöneliktir».

KLA 421 ROMAN İMPLARATORLUK MİMRİSİ
Prof. Dr. Musa KADIOĞLU

FRONTIERS OF THE ROMAN EMPIRE IN THE MIDDLE OF THE SECOND CENTURY AD

- · · · · Antonine Frontiers
- · · · · Hadrianic Frontiers
- Roman Provincial Boundaries



Hadrian Suru

([Latincesi](#): *Vallum Aelium*).

İngiltere'yi İskoçya'dan ayıran

Roma Dönemi savunma

duvarı. İmparator Hadrian

zamanında (MS 122 yılında)

yapımına başlanmıştır. Roma

Britanya'sını kuzeyden

sınırlayan iki savunma

duvarından ilkini oluşturur.

İkinci savunma duvarı

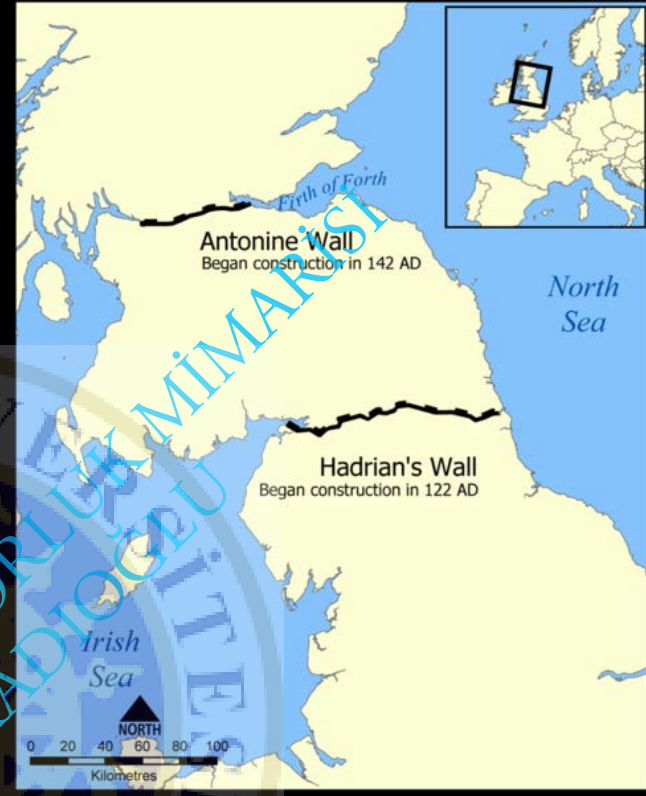
Antoninler Savunma

Duvarıdır. Bu sur duvarı

Hadrian Sur'una oranla daha

kötü korunmuş olduğundan

daha az bilinir.

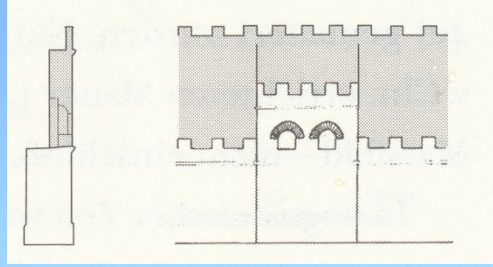




ANCIENTVINE



Roma, Aurelian Dönemi Kent Suru, (gri bölüm Honorius Dönemi eki)



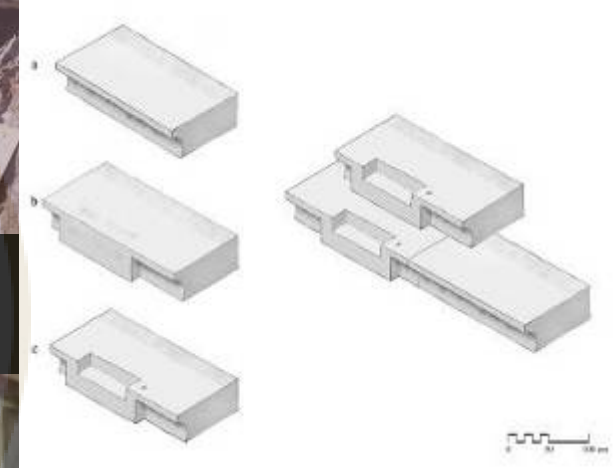
ÜNİVERSİTESİ
Prof. Dr. Musa KADIOĞEU
KIA 421 ROMA İMPARATORLUK MİMARİSİ



ANKARA ÜNİVERSİTESİ
KLA 421 ROMA İMPARATORLUK MİMARISI
Prof. Dr. Musa KADIOĞLU

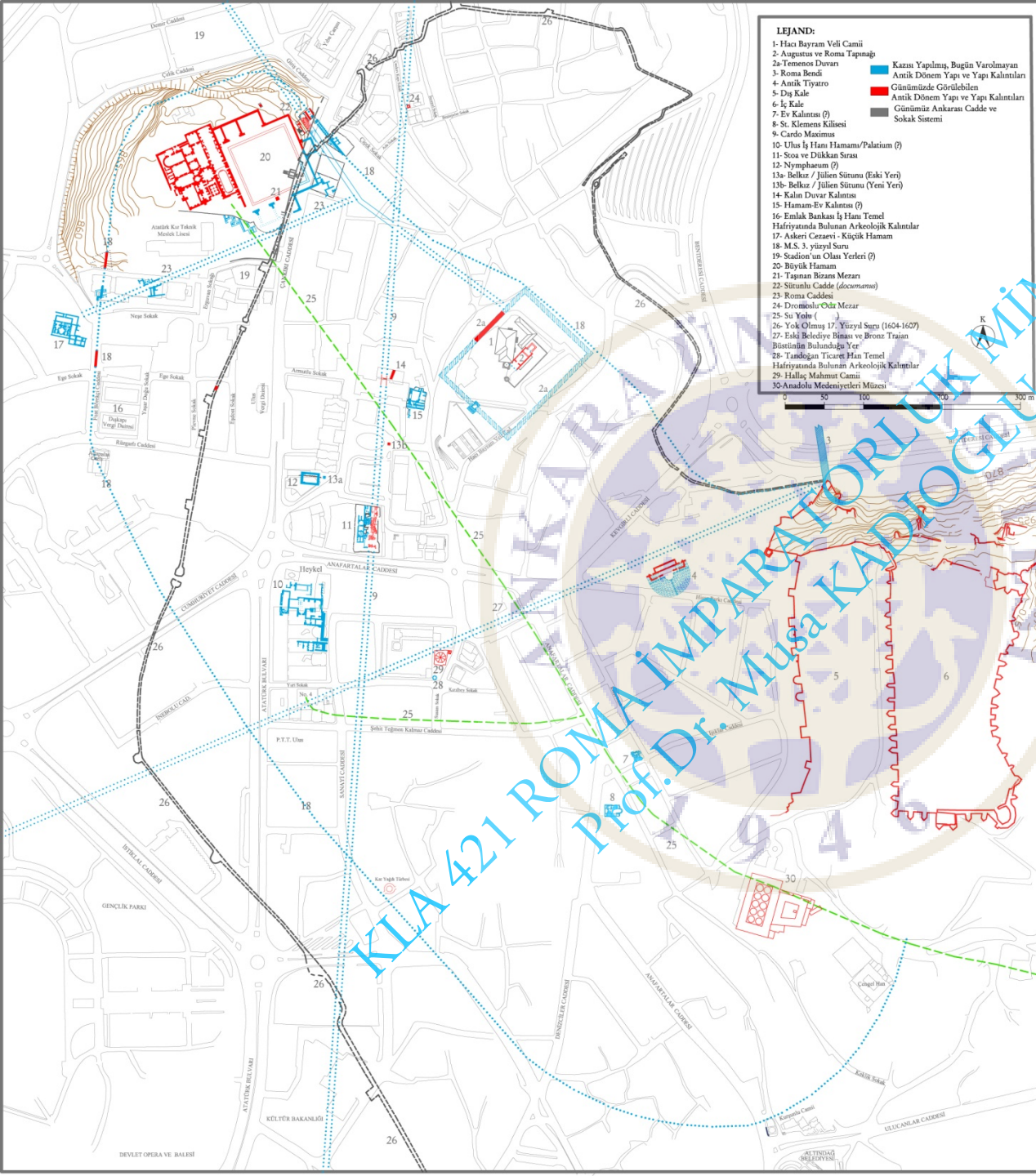


Ankyra, Aurelian Dönemi Kent Suru






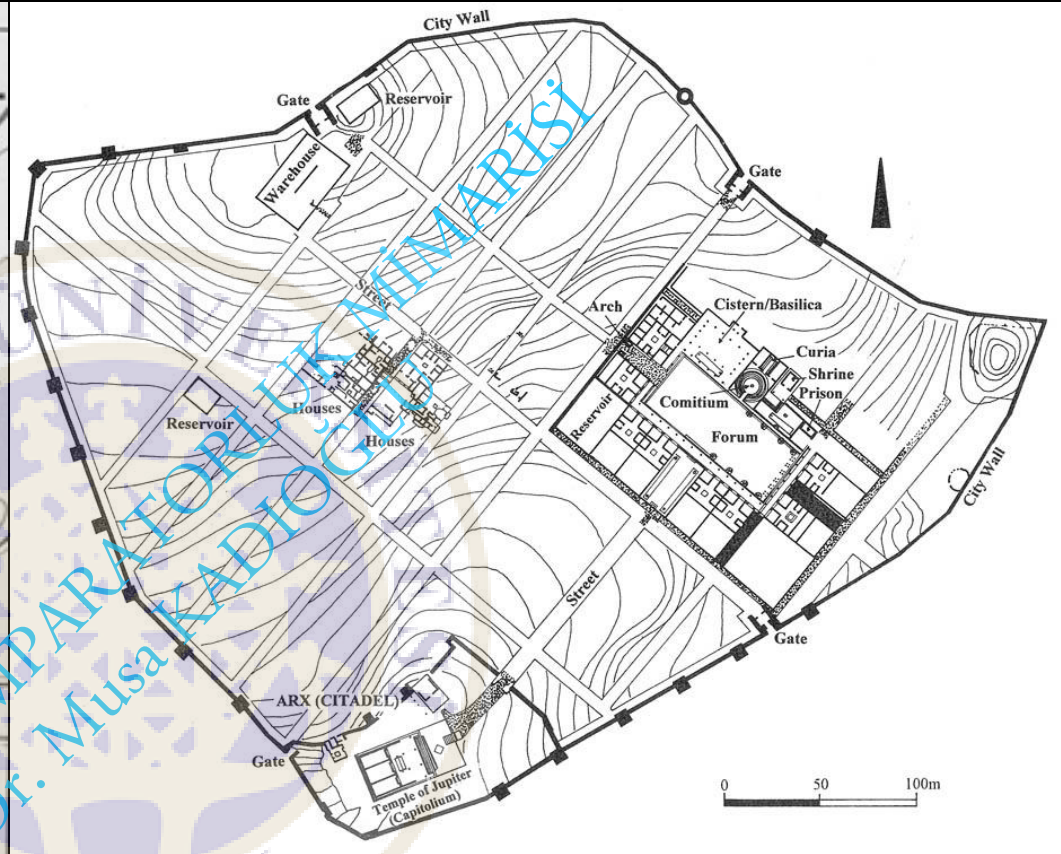
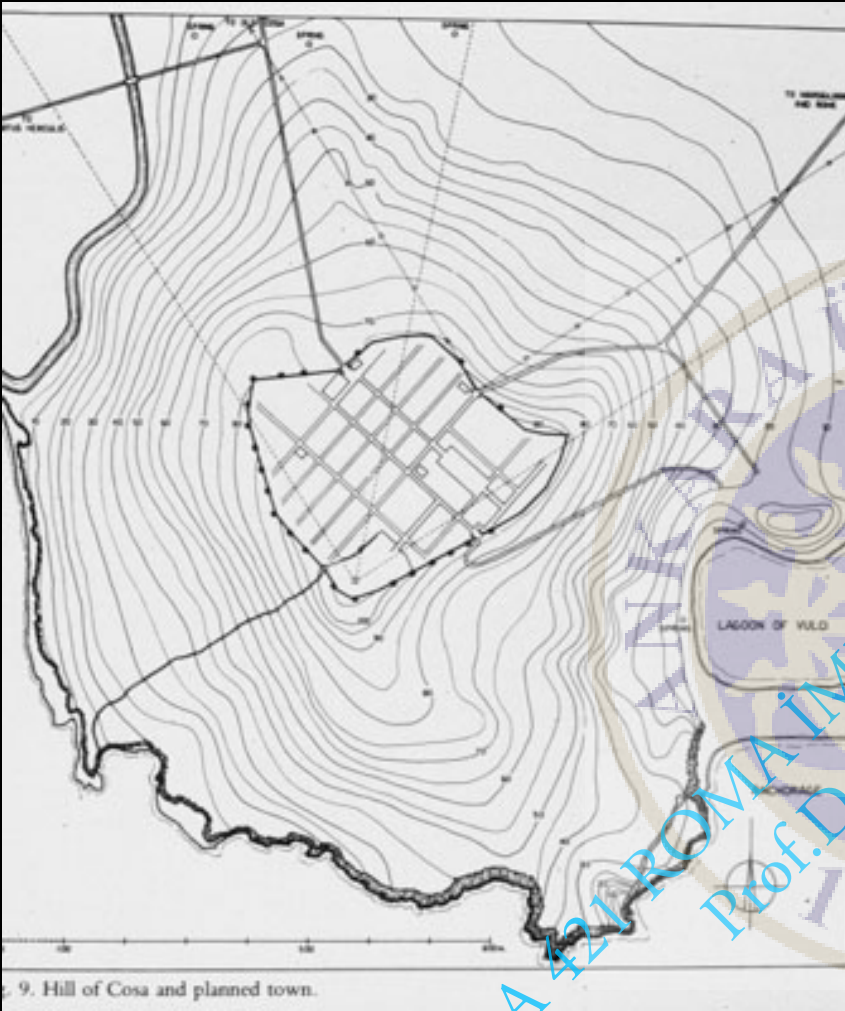
KIA 421 ROMA İMPARATORLUK MİMARISI
Prof. Dr. Musa KADIOĞLU

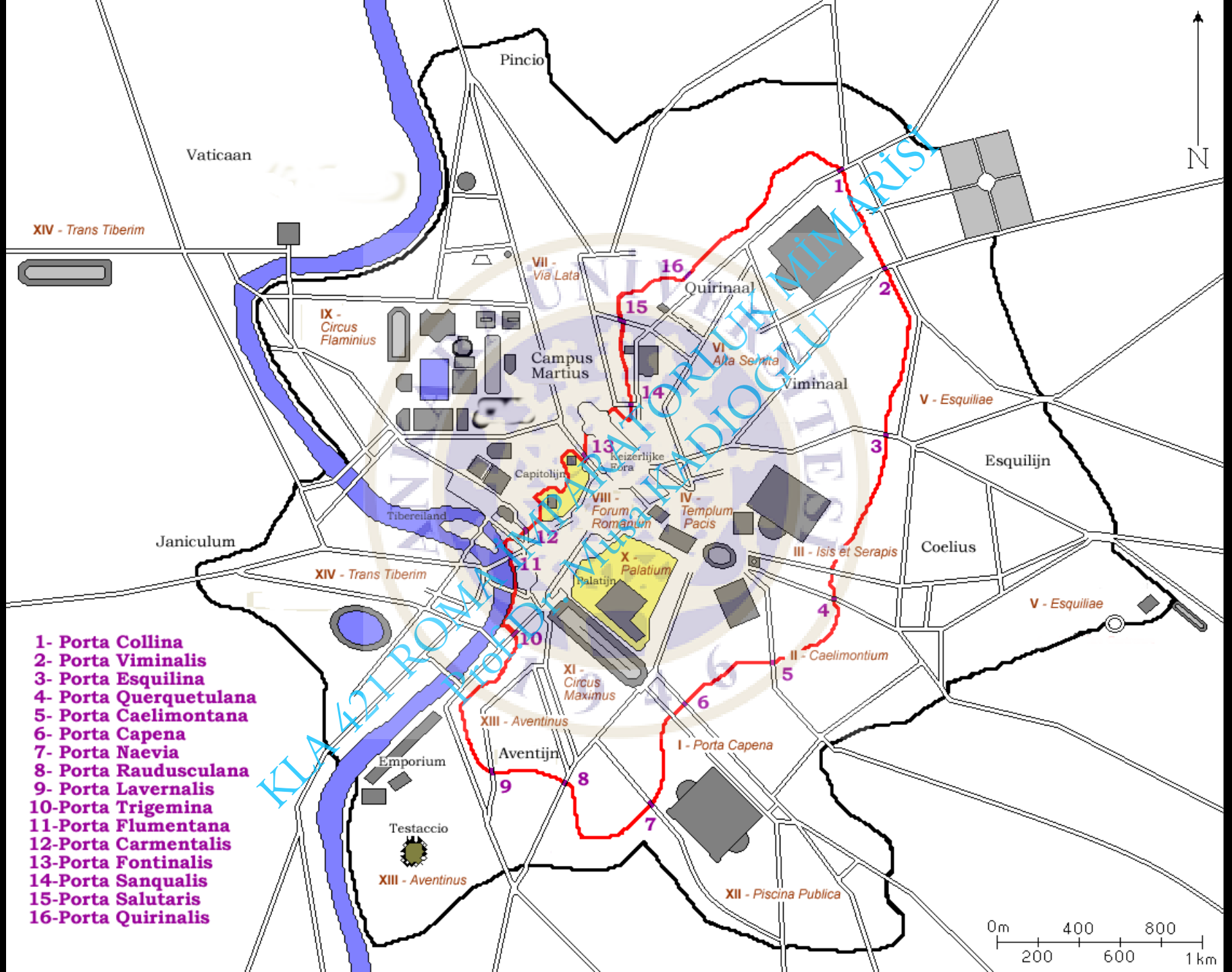


Ankyra, MS. 3. yüzyıl Suru

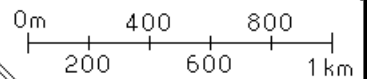
KIA 421 ROMA IMPARATORLUK MIMARISI
Prof. Dr. Musa KADIOĞLU

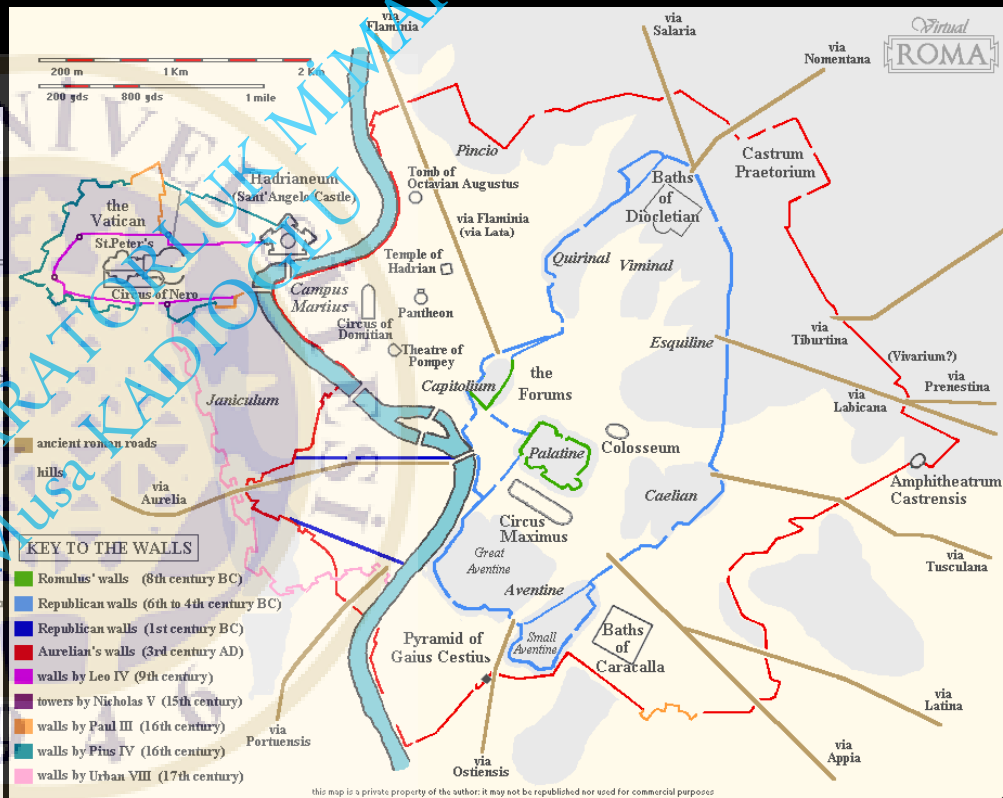
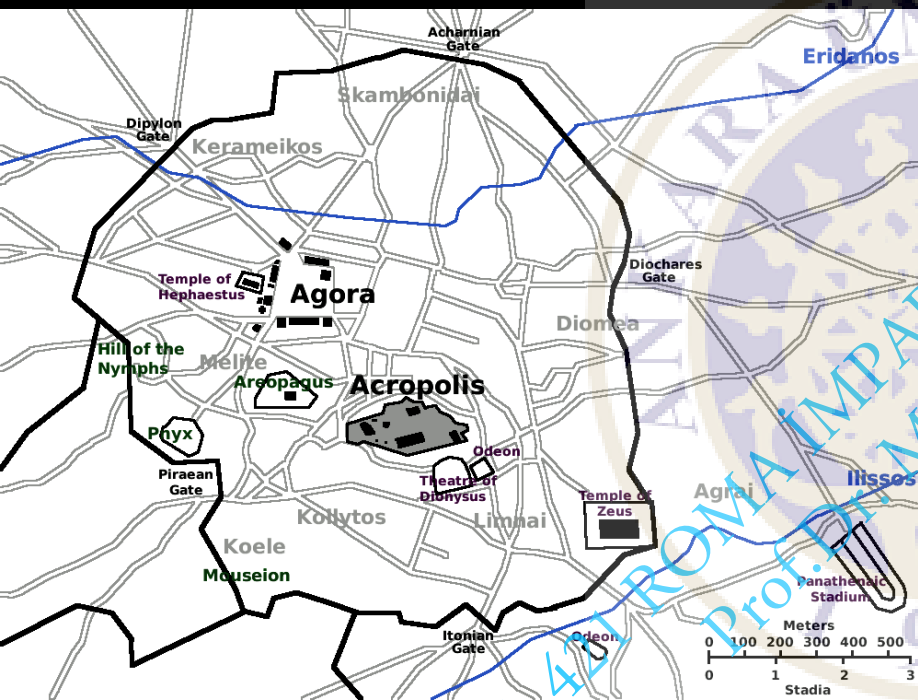
COSA ANTİK KENT PLANI (MÖ 275-273)





- 1- Porta Collina
- 2- Porta Viminalis
- 3- Porta Esquilina
- 4- Porta Querquetulana
- 5- Porta Caelimontana
- 6- Porta Capena
- 7- Porta Naevia
- 8- Porta Raudusculana
- 9- Porta Lavernalis
- 10- Porta Trigemina
- 11- Porta Flumentana
- 12- Porta Carmentalis
- 13- Porta Fontinalis
- 14- Porta Sanqualis
- 15- Porta Salutaris
- 16- Porta Quirinalis


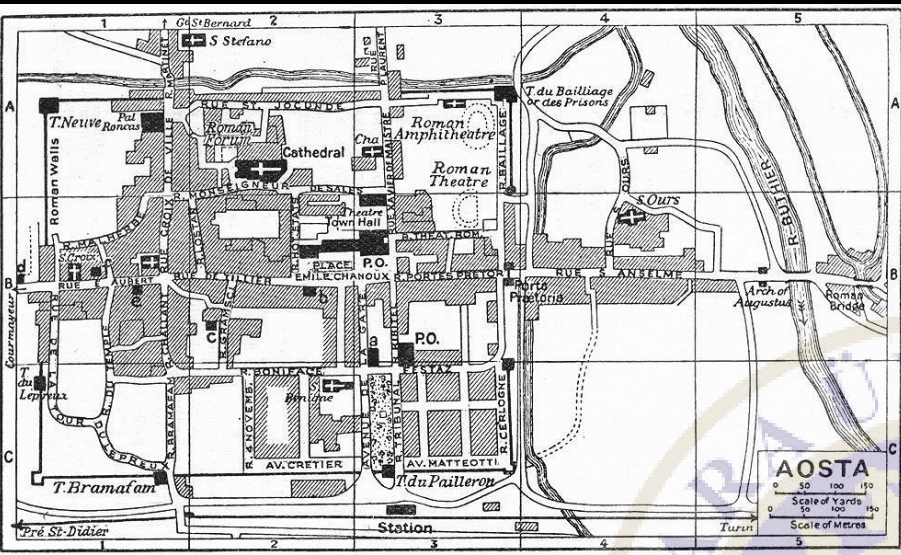





TORİNO, PORTA PALATINA, Augustus Dönemi



AOSTA, Augustus Dönemi



ANKARA İMPARATORLUK MİMARISI
Prof. Dr. Mustafa KADIOĞLU
KIA 421 ROMAN İMPARATORLUK MİMARISI



Augusta Bagienorum'da çit ya da parmaklıklarla birbirine bağlanmayan kuleler kullanılmıştır.

KAISERAUGST (COLONIA AUGUSTA RAURACORUM)



a.




0 15 m

ABB. 19. Rom, Stadtmauer (maßstabgleich):
a. aus dem 4. Jh. v. Chr.;

Xanten (Colonia Ulpia Traiana)




Rimini (Ariminum), Augustus Zafer Taki





Aosta Kent Kapısı (MÖ 25)

Praetorian Gate



KIAZMI ROMA İMPARATORLUK MİMARİSİ
Prof. Dr. Musa KADIOĞLU




VERONA, Porta_Borsari (Claudius Dönemi)



Trier, Porta Nigra (MS 2. yy'ın son çeyreği)



Trier, Porta Nigra (MS 2. yy'ın son çeyreği)



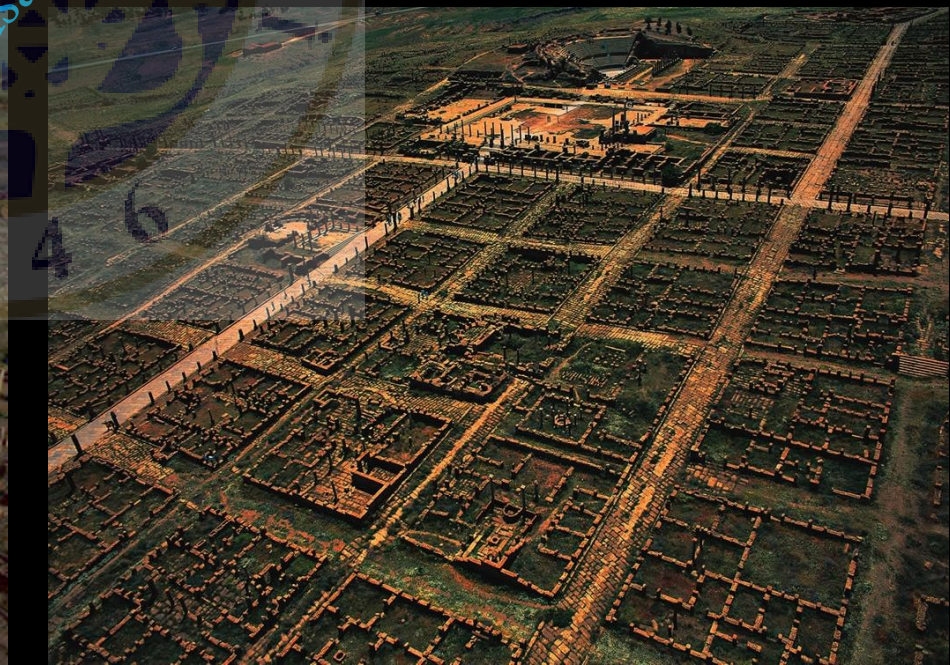
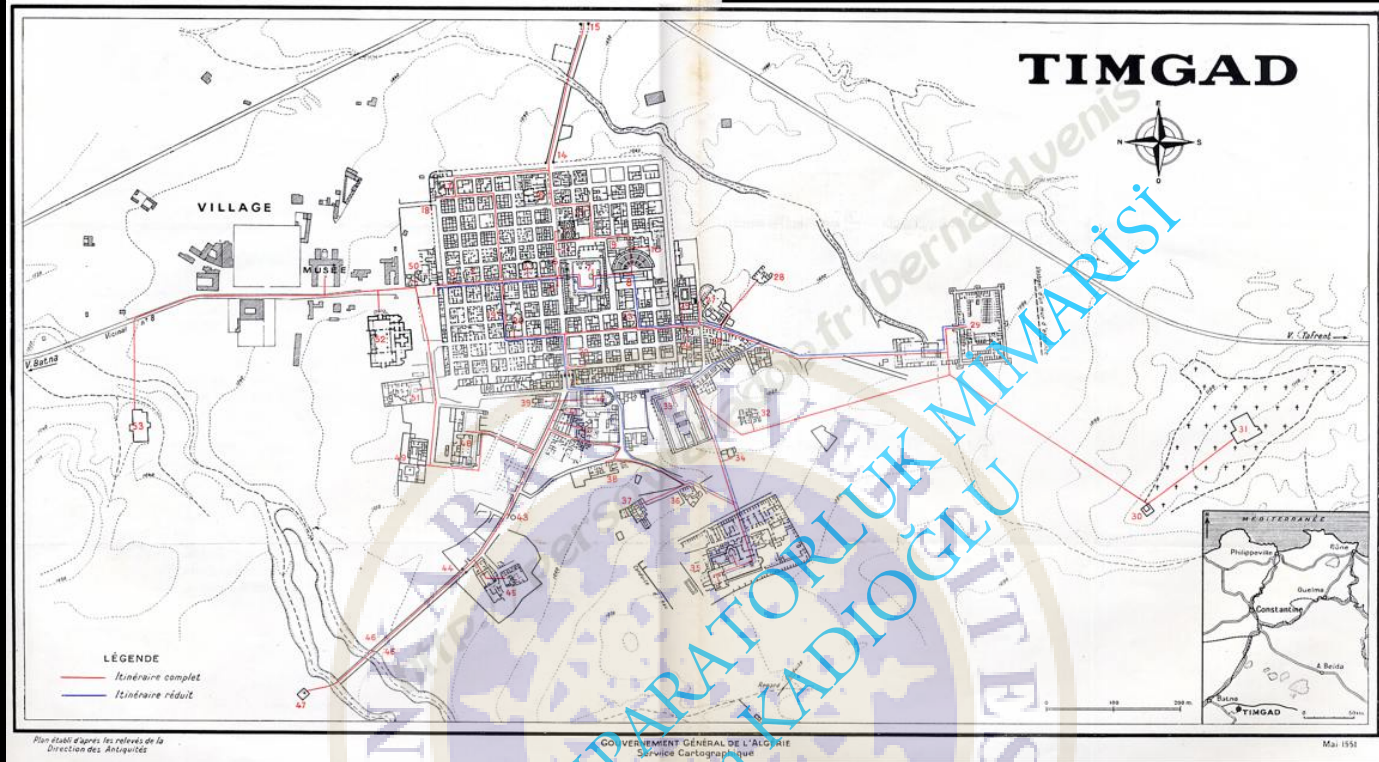
Suriye, Resafa Antik Kenti, Kuzey Kapısı (MS 4. yy)



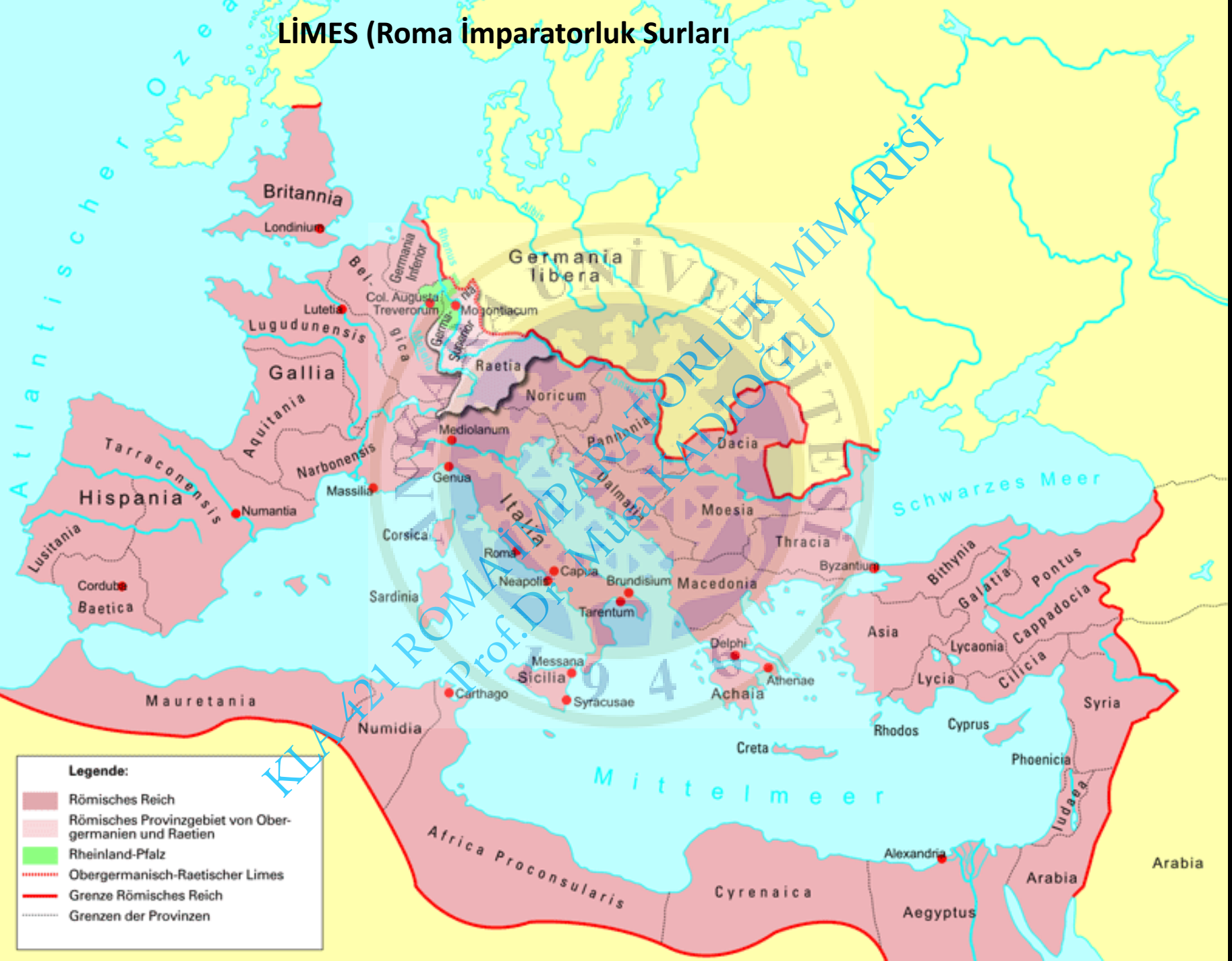
ANKARA ÜNİVERSİTESİ
KLAZİK ROMA İMPARATORLUK MİMARİSİ
Prof. Dr. Musa KADIOĞLU



ANKARA ÜNİVERSİTESİ
KIA 421 ROMA İMPARATORLUK MİMARİSİ
Prof. Dr. Musa KADIOĞLU
9 4 6



LIMES (Roma İmparatorluk Surları)



Legende:

- Römisches Reich
- Römisches Provinzgebiet von Obergermanien und Raetien
- Rheinland-Pfalz
- Obergermanisch-Raetischer Limes
- Grenze Römisches Reich
- Grenzen der Provinzen